



APPENDIX D - THIRD-PARTY DATABASE REPORT

141 Danbury Road

141 Danbury Road
Wilton, CT 06897

Inquiry Number: 6410861.2s
March 18, 2021

The EDR Radius Map™ Report



6 Armstrong Road, 4th floor
Shelton, CT 06484
Toll Free: 800.352.0050
www.edrnet.com

TABLE OF CONTENTS

<u>SECTION</u>	<u>PAGE</u>
Executive Summary	ES1
Overview Map	2
Detail Map	3
Map Findings Summary	4
Map Findings	8
Orphan Summary	132
Government Records Searched/Data Currency Tracking	GR-1

GEOCHECK ADDENDUM

GeoCheck - Not Requested

Thank you for your business.
Please contact EDR at 1-800-352-0050
with any questions or comments.

Disclaimer - Copyright and Trademark Notice

This Report contains certain information obtained from a variety of public and other sources reasonably available to Environmental Data Resources, Inc. It cannot be concluded from this Report that coverage information for the target and surrounding properties does not exist from other sources. **NO WARRANTY EXPRESSED OR IMPLIED, IS MADE WHATSOEVER IN CONNECTION WITH THIS REPORT. ENVIRONMENTAL DATA RESOURCES, INC. SPECIFICALLY DISCLAIMS THE MAKING OF ANY SUCH WARRANTIES, INCLUDING WITHOUT LIMITATION, MERCHANTABILITY OR FITNESS FOR A PARTICULAR USE OR PURPOSE. ALL RISK IS ASSUMED BY THE USER. IN NO EVENT SHALL ENVIRONMENTAL DATA RESOURCES, INC. BE LIABLE TO ANYONE, WHETHER ARISING OUT OF ERRORS OR OMISSIONS, NEGLIGENCE, ACCIDENT OR ANY OTHER CAUSE, FOR ANY LOSS OF DAMAGE, INCLUDING, WITHOUT LIMITATION, SPECIAL, INCIDENTAL, CONSEQUENTIAL, OR EXEMPLARY DAMAGES. ANY LIABILITY ON THE PART OF ENVIRONMENTAL DATA RESOURCES, INC. IS STRICTLY LIMITED TO A REFUND OF THE AMOUNT PAID FOR THIS REPORT.** Purchaser accepts this Report "AS IS". Any analyses, estimates, ratings, environmental risk levels or risk codes provided in this Report are provided for illustrative purposes only, and are not intended to provide, nor should they be interpreted as providing any facts regarding, or prediction or forecast of, any environmental risk for any property. Only a Phase I Environmental Site Assessment performed by an environmental professional can provide information regarding the environmental risk for any property. Additionally, the information provided in this Report is not to be construed as legal advice.

Copyright 2020 by Environmental Data Resources, Inc. All rights reserved. Reproduction in any media or format, in whole or in part, of any report or map of Environmental Data Resources, Inc., or its affiliates, is prohibited without prior written permission.

EDR and its logos (including Sanborn and Sanborn Map) are trademarks of Environmental Data Resources, Inc. or its affiliates. All other trademarks used herein are the property of their respective owners.

EXECUTIVE SUMMARY

A search of available environmental records was conducted by Environmental Data Resources, Inc (EDR). The report was designed to assist parties seeking to meet the search requirements of EPA's Standards and Practices for All Appropriate Inquiries (40 CFR Part 312), the ASTM Standard Practice for Environmental Site Assessments (E 1527-13), the ASTM Standard Practice for Environmental Site Assessments for Forestland or Rural Property (E 2247-16), the ASTM Standard Practice for Limited Environmental Due Diligence: Transaction Screen Process (E 1528-14) or custom requirements developed for the evaluation of environmental risk associated with a parcel of real estate.

TARGET PROPERTY INFORMATION

ADDRESS

141 DANBURY ROAD
WILTON, CT 06897

COORDINATES

Latitude (North):	41.1794940 - 41° 10' 46.17"
Longitude (West):	73.4173390 - 73° 25' 2.42"
Universal Transverse Mercator:	Zone 18
UTM X (Meters):	632748.3
UTM Y (Meters):	4559678.0
Elevation:	179 ft. above sea level

USGS TOPOGRAPHIC MAP ASSOCIATED WITH TARGET PROPERTY

Target Property Map:	5641963 NORWALK NORTH, CT
Version Date:	2012

AERIAL PHOTOGRAPHY IN THIS REPORT

Portions of Photo from:	20140718, 20150514
Source:	USDA

MAPPED SITES SUMMARY

Target Property Address:
141 DANBURY ROAD
WILTON, CT 06897

Click on Map ID to see full detail.

MAP ID	SITE NAME	ADDRESS	DATABASE ACRONYMS	RELATIVE ELEVATION	DIST (ft. & mi.) DIRECTION
A1	BANKS-RAU REALTY, LL	141 DANBURY RD	UST		TP
A2	BANKS-RAU REALTY, LL	141 DANBURY RD	FINDS		TP
A3	U S SURGICAL CORP	141 DANBURY ROAD	US AIRS, FINDS, ECHO		TP
A4	RICHARD BANKS	141 DANBURY RD	ASBESTOS		TP
A5	T-BAR, INC.	141 DANBURY ROAD	CT PROPERTY		TP
6	THOMAS F DONAHUE	149 DANBURY RD	MANIFEST	Higher	99, 0.019, NNE
B7	KENO GRAPHICS SERVIC	131 DANBURY RD	SDADB, UST	Lower	159, 0.030, South
B8	PERKIN ELMER	131 DANBURY RD	CT PROPERTY, SPILLS, MANIFEST	Lower	159, 0.030, South
B9	PERKIN-ELMER CORP.	131 DANBURY ROAD	CPCS	Lower	159, 0.030, South
10	RINGS END PAINT CENT	129 DANBURY RD	MANIFEST	Lower	454, 0.086, SSE
C11	STAMFORD WRECKING	10 WESTPORT RD	SPILLS, MANIFEST	Higher	513, 0.097, NE
C12	LOUIS DREYFUS PROPER	10 WESTPORT RD	UST	Higher	513, 0.097, NE
D13	HOLSON CO.	111 DANBURY RD.	LUST, CT PROPERTY, SPILLS	Lower	767, 0.145, SSW
D14	HOLSON CO	111 DANBURY RD	MANIFEST	Lower	767, 0.145, SSW
D15	THE HOLSON COMPANY	111 DANBURY ROAD	CPCS	Lower	767, 0.145, SSW
D16	KVL CORPORATION	111 DANBURY ROAD	CPCS	Lower	767, 0.145, SSW
D17	K V L CORP	111 DANBURY RD	MANIFEST	Lower	767, 0.145, SSW
D18	HOLSON CO.	111 DANBURY RD.	SPILLS, CPCS	Lower	767, 0.145, SSW
D19	KVL CORPORATION	111 DANBURY ROAD	SDADB	Lower	767, 0.145, SSW
20	PAUL JAFFE	40 RANGE RD	LUST, SPILLS, CPCS	Higher	1748, 0.331, WSW
E21	BRAD CARPENTER	25 DUDLEY ROAD	LUST, SPILLS	Higher	1801, 0.341, ENE
E22	BRAD CARPENTER	25 DUDLEY ROAD	SPILLS, CPCS	Higher	1801, 0.341, ENE
23	KARLAN & BLEICHER IN	187 DANBURY ROAD	AUL, SPILLS	Lower	1826, 0.346, NNW
24	SUNRISE ASSISTED LIV	96 DANBURY ROAD	LUST, SPILLS, CPCS	Lower	2009, 0.380, South
25	THOMAS DONAHUE AUTOB	190 DANBURY ROAD	SDADB	Lower	2025, 0.384, NNW
F26	KARLAN & BLEICHER	195 DANBURY	SDADB, RCRA NonGen / NLR, ICIS, FINDS, ECHO, CPCS	Higher	2282, 0.432, NNW
F27	KARLAN & BLEICHER IN	195 DANBURY ROAD	AUL, CT PROPERTY, SPILLS	Higher	2282, 0.432, NNW
G28	FORMER TEXACO SERVIC	203 DANBURY RD	SDADB, UST, LWDS	Higher	2508, 0.475, NNW
G29	FORMER SHELL AND TEX	203 DANBURY ROAD	LUST, SPILLS	Higher	2508, 0.475, NNW
30	RESIDENCE	25 OREMS LANE	SPILLS, SEH	Higher	2565, 0.486, NW
31	SVG LITHOGRAPHY	77 DANBURY ROAD	SHWS, SDADB, CPCS	Lower	3047, 0.577, South
32	ESCAMBIA CHEMICAL CO	15 RIVER ROAD	SHWS, SDADB, CPCS, LWDS	Lower	4971, 0.941, NW

EXECUTIVE SUMMARY

TARGET PROPERTY SEARCH RESULTS

The target property was identified in the following records. For more information on this property see page 8 of the attached EDR Radius Map report:

Site	Database(s)	EPA ID
BANKS-RAU REALTY, LL 141 DANBURY RD WILTON, CT 06897	UST Facility Id: 161-7299 Tank Status: Permanently Closed	N/A
BANKS-RAU REALTY, LL 141 DANBURY RD WILTON, CT 06897	FINDS Registry ID:: 110030406335	N/A
U S SURGICAL CORP 141 DANBURY ROAD WILTON, CT 06897	US AIRS Database: US AIRS MINOR, Date of Government Version: 10/12/2016 EPA plant ID:: 110001967328 FINDS Registry ID:: 110001967328 ECHO Registry ID: 110001967328	N/A
RICHARD BANKS 141 DANBURY RD WILTON, CT 06897	ASBESTOS	N/A
T-BAR, INC. 141 DANBURY ROAD WILTON, CT	CT PROPERTY	N/A

DATABASES WITH NO MAPPED SITES

No mapped sites were found in EDR's search of available ("reasonably ascertainable ") government records either on the target property or within the search radius around the target property for the following databases:

STANDARD ENVIRONMENTAL RECORDS

Federal NPL site list

NPL..... National Priority List

EXECUTIVE SUMMARY

Proposed NPL..... Proposed National Priority List Sites
NPL LIENS..... Federal Superfund Liens

Federal Delisted NPL site list

Delisted NPL..... National Priority List Deletions

Federal CERCLIS list

FEDERAL FACILITY..... Federal Facility Site Information listing
SEMS..... Superfund Enterprise Management System

Federal CERCLIS NFRAP site list

SEMS-ARCHIVE..... Superfund Enterprise Management System Archive

Federal RCRA CORRACTS facilities list

CORRACTS..... Corrective Action Report

Federal RCRA non-CORRACTS TSD facilities list

RCRA-TSDF..... RCRA - Treatment, Storage and Disposal

Federal RCRA generators list

RCRA-LQG..... RCRA - Large Quantity Generators
RCRA-SQG..... RCRA - Small Quantity Generators
RCRA-VSQG..... RCRA - Very Small Quantity Generators (Formerly Conditionally Exempt Small Quantity Generators)

Federal institutional controls / engineering controls registries

LUCIS..... Land Use Control Information System
US ENG CONTROLS..... Engineering Controls Sites List
US INST CONTROLS..... Institutional Controls Sites List

Federal ERNS list

ERNS..... Emergency Response Notification System

State and tribal landfill and/or solid waste disposal site lists

SWF/LF..... List of Landfills/Transfer Stations

State and tribal leaking storage tank lists

INDIAN LUST..... Leaking Underground Storage Tanks on Indian Land

State and tribal registered storage tank lists

FEMA UST..... Underground Storage Tank Listing
AST..... Marine Terminals and Tank Information
INDIAN UST..... Underground Storage Tanks on Indian Land

State and tribal institutional control / engineering control registries

ENG CONTROLS..... Engineering Controls Listing

EXECUTIVE SUMMARY

State and tribal voluntary cleanup sites

VCP..... Voluntary Remediation Sites
INDIAN VCP..... Voluntary Cleanup Priority Listing

State and tribal Brownfields sites

BROWNFIELDS..... Brownfields Inventory

ADDITIONAL ENVIRONMENTAL RECORDS

Local Brownfield lists

US BROWNFIELDS..... A Listing of Brownfields Sites

Local Lists of Landfill / Solid Waste Disposal Sites

SWRCY..... Recycling Facilities
INDIAN ODI..... Report on the Status of Open Dumps on Indian Lands
DEBRIS REGION 9..... Torres Martinez Reservation Illegal Dump Site Locations
ODI..... Open Dump Inventory
IHS OPEN DUMPS..... Open Dumps on Indian Land

Local Lists of Hazardous waste / Contaminated Sites

US HIST CDL..... Delisted National Clandestine Laboratory Register
CDL..... Clandestine Drug Lab Listing
US CDL..... National Clandestine Laboratory Register

Local Land Records

LIENS..... Environmental Liens Listing
LIENS 2..... CERCLA Lien Information

Records of Emergency Release Reports

HMIRS..... Hazardous Materials Information Reporting System
SPILLS..... Oil & Chemical Spill Database
SPILLS 90..... SPILLS 90 data from FirstSearch

Other Ascertainable Records

RCRA NonGen / NLR..... RCRA - Non Generators / No Longer Regulated
FUDS..... Formerly Used Defense Sites
DOD..... Department of Defense Sites
SCRD DRYCLEANERS..... State Coalition for Remediation of Drycleaners Listing
US FIN ASSUR..... Financial Assurance Information
EPA WATCH LIST..... EPA WATCH LIST
2020 COR ACTION..... 2020 Corrective Action Program List
TSCA..... Toxic Substances Control Act
TRIS..... Toxic Chemical Release Inventory System
SSTS..... Section 7 Tracking Systems
ROD..... Records Of Decision

EXECUTIVE SUMMARY

RMP.....	Risk Management Plans
RAATS.....	RCRA Administrative Action Tracking System
PRP.....	Potentially Responsible Parties
PADS.....	PCB Activity Database System
ICIS.....	Integrated Compliance Information System
FTTS.....	FIFRA/ TSCA Tracking System - FIFRA (Federal Insecticide, Fungicide, & Rodenticide Act)/TSCA (Toxic Substances Control Act)
MLTS.....	Material Licensing Tracking System
COAL ASH DOE.....	Steam-Electric Plant Operation Data
COAL ASH EPA.....	Coal Combustion Residues Surface Impoundments List
PCB TRANSFORMER.....	PCB Transformer Registration Database
RADINFO.....	Radiation Information Database
HIST FTTS.....	FIFRA/TSCA Tracking System Administrative Case Listing
DOT OPS.....	Incident and Accident Data
CONSENT.....	Superfund (CERCLA) Consent Decrees
INDIAN RESERV.....	Indian Reservations
FUSRAP.....	Formerly Utilized Sites Remedial Action Program
UMTRA.....	Uranium Mill Tailings Sites
LEAD SMELTERS.....	Lead Smelter Sites
US MINES.....	Mines Master Index File
ABANDONED MINES.....	Abandoned Mines
UXO.....	Unexploded Ordnance Sites
DOCKET HWC.....	Hazardous Waste Compliance Docket Listing
FUELS PROGRAM.....	EPA Fuels Program Registered Listing
AIRS.....	Permitted Air Sources Listing
DRYCLEANERS.....	Drycleaner Facilities
ENF.....	Enforcement Case Listing
Financial Assurance.....	Financial Assurance Information Listing
LEAD.....	Lead Inspection Database
LWDS.....	Connecticut Leachate and Wastewater Discharge Sites
NPDES.....	Wastewater Permit Listing
UIC.....	Underground Injection Control Listing
MINES MRDS.....	Mineral Resources Data System

EDR HIGH RISK HISTORICAL RECORDS

EDR Exclusive Records

EDR MGP.....	EDR Proprietary Manufactured Gas Plants
EDR Hist Auto.....	EDR Exclusive Historical Auto Stations
EDR Hist Cleaner.....	EDR Exclusive Historical Cleaners

EDR RECOVERED GOVERNMENT ARCHIVES

Exclusive Recovered Govt. Archives

RGA HWS.....	Recovered Government Archive State Hazardous Waste Facilities List
RGA LUST.....	Recovered Government Archive Leaking Underground Storage Tank

SURROUNDING SITES: SEARCH RESULTS

Surrounding sites were identified in the following databases.

EXECUTIVE SUMMARY

Elevations have been determined from the USGS Digital Elevation Model and should be evaluated on a relative (not an absolute) basis. Relative elevation information between sites of close proximity should be field verified. Sites with an elevation equal to or higher than the target property have been differentiated below from sites with an elevation lower than the target property.

Page numbers and map identification numbers refer to the EDR Radius Map report where detailed data on individual sites can be reviewed.

Sites listed in ***bold italics*** are in multiple databases.

Unmappable (orphan) sites are not considered in the foregoing analysis.

STANDARD ENVIRONMENTAL RECORDS

State- and tribal - equivalent CERCLIS

SHWS: The State Hazardous Waste Sites records are the states' equivalent to CERCLIS. These sites may or may not already be listed on the federal CERCLIS list. Priority sites planned for cleanup using state funds (state equivalent of Superfund) are identified along with sites where cleanup will be paid for by potentially responsible parties. The data come from the Department of Environmental Protection's Inventory of Hazardous Disposal Sites.

A review of the SHWS list, as provided by EDR, and dated 04/23/2010 has revealed that there are 2 SHWS sites within approximately 1 mile of the target property.

<u>Lower Elevation</u>	<u>Address</u>	<u>Direction / Distance</u>	<u>Map ID</u>	<u>Page</u>
<i>SVG LITHOGRAPHY</i> State ID: 530 EPA ID: CTD082662289	<i>77 DANBURY ROAD</i>	<i>S 1/2 - 1 (0.577 mi.)</i>	<i>31</i>	<i>126</i>
<i>ESCAMBIA CHEMICAL CO</i> State ID: 529 EPA ID: CTD981669214	<i>15 RIVER ROAD</i>	<i>NW 1/2 - 1 (0.941 mi.)</i>	<i>32</i>	<i>129</i>

SDADB: Site Discovery and Assessment Database.

A review of the SDADB list, as provided by EDR, and dated 04/23/2010 has revealed that there are 5 SDADB sites within approximately 0.5 miles of the target property.

<u>Equal/Higher Elevation</u>	<u>Address</u>	<u>Direction / Distance</u>	<u>Map ID</u>	<u>Page</u>
<i>KARLAN & BLEICHER</i> Facility Id: 3018	<i>195 DANBURY</i>	<i>NNW 1/4 - 1/2 (0.432 mi.)</i>	<i>F26</i>	<i>81</i>
<i>FORMER TEXACO SERVIC</i> Facility Id: 2310	<i>203 DANBURY RD</i>	<i>NNW 1/4 - 1/2 (0.475 mi.)</i>	<i>G28</i>	<i>98</i>
<u>Lower Elevation</u>	<u>Address</u>	<u>Direction / Distance</u>	<u>Map ID</u>	<u>Page</u>
<i>KENO GRAPHICS SERVIC</i> Facility Id: 1746	<i>131 DANBURY RD</i>	<i>S 0 - 1/8 (0.030 mi.)</i>	<i>B7</i>	<i>14</i>
KVL CORPORATION Facility Id: 3025	111 DANBURY ROAD	SSW 1/8 - 1/4 (0.145 mi.)	D19	59
THOMAS DONAHUE AUTOB Facility Id: 2146	190 DANBURY ROAD	NNW 1/4 - 1/2 (0.384 mi.)	25	79

EXECUTIVE SUMMARY

State and tribal leaking storage tank lists

LUST: The Leaking Underground Storage Tank Incident Reports contain an inventory of reported leaking underground storage tank incidents. The data come from the Department of Environmental Protection's Leaking Underground Storage Tank List.

A review of the LUST list, as provided by EDR, and dated 12/21/2020 has revealed that there are 5 LUST sites within approximately 0.5 miles of the target property.

<u>Equal/Higher Elevation</u>	<u>Address</u>	<u>Direction / Distance</u>	<u>Map ID</u>	<u>Page</u>
PAUL JAFFE Lust Status: 4 LUST Id: 33649	40 RANGE RD	WSW 1/4 - 1/2 (0.331 mi.)	20	61
BRAD CARPENTER Lust Status: 4 LUST Id: 33316	25 DUDLEY ROAD	ENE 1/4 - 1/2 (0.341 mi.)	E21	65
FORMER SHELL AND TEX Lust Status: 3 LUST Id: 48501	203 DANBURY ROAD	NNW 1/4 - 1/2 (0.475 mi.)	G29	120
<u>Lower Elevation</u>	<u>Address</u>	<u>Direction / Distance</u>	<u>Map ID</u>	<u>Page</u>
HOLSON CO. Lust Status: 4 LUST Id: 29729	111 DANBURY RD.	SSW 1/8 - 1/4 (0.145 mi.)	D13	40
SUNRISE ASSISTED LIV Lust Status: 4 LUST Id: 36135	96 DANBURY ROAD	S 1/4 - 1/2 (0.380 mi.)	24	75

State and tribal registered storage tank lists

UST: The Underground Storage Tank database contains registered USTs. USTs are regulated under Subtitle I of the Resource Conservation and Recovery Act (RCRA). The data come from the Department of Environmental Protection's "Town Inventory" UST Listing.

A review of the UST list, as provided by EDR, and dated 11/16/2020 has revealed that there are 2 UST sites within approximately 0.25 miles of the target property.

<u>Equal/Higher Elevation</u>	<u>Address</u>	<u>Direction / Distance</u>	<u>Map ID</u>	<u>Page</u>
LOUIS DREYFUS PROPER Facility Id: 161-7264 Tank Status: Permanently Closed	10 WESTPORT RD	NE 0 - 1/8 (0.097 mi.)	C12	35
<u>Lower Elevation</u>	<u>Address</u>	<u>Direction / Distance</u>	<u>Map ID</u>	<u>Page</u>
KENO GRAPHICS SERVIC Facility Id: 161-10307 Tank Status: Currently In Use	131 DANBURY RD	S 0 - 1/8 (0.030 mi.)	B7	14

EXECUTIVE SUMMARY

State and tribal institutional control / engineering control registries

AUL: Environmental Land Use Restriction sites .

A review of the AUL list, as provided by EDR, and dated 08/14/2020 has revealed that there are 2 AUL sites within approximately 0.5 miles of the target property.

<u>Equal/Higher Elevation</u>	<u>Address</u>	<u>Direction / Distance</u>	<u>Map ID</u>	<u>Page</u>
KARLAN & BLEICHER IN Status: Certificate of Title Facility Id: 3572	195 DANBURY ROAD	NNW 1/4 - 1/2 (0.432 mi.)	F27	87
<u>Lower Elevation</u>	<u>Address</u>	<u>Direction / Distance</u>	<u>Map ID</u>	<u>Page</u>
KARLAN & BLEICHER IN Status: Certificate of Title Facility Id: 5881	187 DANBURY ROAD	NNW 1/4 - 1/2 (0.346 mi.)	23	71

ADDITIONAL ENVIRONMENTAL RECORDS

Other Ascertainable Records

CPCS: A list of Contaminated or Potentially Contaminated Sites within Connecticut. This list represents the "Hazardous Waste Facilities," as defined in Section 22a-134f of the Connecticut General Statutes (CGS). The list contains the following types of sites: Sites listed on the Inventory of Hazardous Waste Disposal Sites; Sites subject to the Property Transfer Act; Sites at which underground storage tanks are known to have leaked; Sites at which hazardous waste subject to the RCRA; Sites that are included in EPA's (CERCLIS); Sites that are the subject of an order issued by the Commissioner of DEP that requires investigation and remediation of a potential or known source of pollution; and Sites that have entered into one of the Department's Voluntary Remediation Programs.

A review of the CPCS list, as provided by EDR, and dated 08/14/2020 has revealed that there are 8 CPCS sites within approximately 0.5 miles of the target property.

<u>Equal/Higher Elevation</u>	<u>Address</u>	<u>Direction / Distance</u>	<u>Map ID</u>	<u>Page</u>
PAUL JAFFE Lust Status: LUST Completed (DEP's significant hazard definition)	40 RANGE RD	WSW 1/4 - 1/2 (0.331 mi.)	20	61
BRAD CARPENTER Lust Status: LUST Completed (DEP's significant hazard definition)	25 DUDLEY ROAD	ENE 1/4 - 1/2 (0.341 mi.)	E22	69
KARLAN & BLEICHER	195 DANBURY	NNW 1/4 - 1/2 (0.432 mi.)	F26	81
<u>Lower Elevation</u>	<u>Address</u>	<u>Direction / Distance</u>	<u>Map ID</u>	<u>Page</u>
PERKIN-ELMER CORP.	131 DANBURY ROAD	S 0 - 1/8 (0.030 mi.)	B9	31
THE HOLSON COMPANY	111 DANBURY ROAD	SSW 1/8 - 1/4 (0.145 mi.)	D15	52
KVL CORPORATION	111 DANBURY ROAD	SSW 1/8 - 1/4 (0.145 mi.)	D16	52
HOLSON CO. Lust Status: LUST Completed (DEP's significant hazard definition)	111 DANBURY RD.	SSW 1/8 - 1/4 (0.145 mi.)	D18	58
SUNRISE ASSISTED LIV	96 DANBURY ROAD	S 1/4 - 1/2 (0.380 mi.)	24	75

EXECUTIVE SUMMARY

Lust Status: LUST Completed (DEP's significant hazard definition)

MANIFEST: Facility and manifest data. Manifest is a document that lists and tracks hazardous waste from the generator through transporters to a tsd facility.

A review of the MANIFEST list, as provided by EDR, and dated 08/10/2020 has revealed that there are 6 MANIFEST sites within approximately 0.25 miles of the target property.

<u>Equal/Higher Elevation</u>	<u>Address</u>	<u>Direction / Distance</u>	<u>Map ID</u>	<u>Page</u>
THOMAS F DONAHUE EPA Id: CTP000012088	149 DANBURY RD	NNE 0 - 1/8 (0.019 mi.)	6	13
STAMFORD WRECKING EPA Id: CTP000022917	10 WESTPORT RD	NE 0 - 1/8 (0.097 mi.)	C11	33
<u>Lower Elevation</u>	<u>Address</u>	<u>Direction / Distance</u>	<u>Map ID</u>	<u>Page</u>
PERKIN ELMER EPA Id: CTP000011126	131 DANBURY RD	S 0 - 1/8 (0.030 mi.)	B8	17
RINGS END PAINT CENT EPA Id: CESQG	129 DANBURY RD	SSE 0 - 1/8 (0.086 mi.)	10	32
HOLSON CO EPA Id: CTP000008638	111 DANBURY RD	SSW 1/8 - 1/4 (0.145 mi.)	D14	51
K V L CORP EPA Id: CTP000013222	111 DANBURY RD	SSW 1/8 - 1/4 (0.145 mi.)	D17	53

SEH: The Significant Environmental Hazard Statute is intended to identify and abate short-term risks associated with specific environmental conditions identified in the statute. After abatement of short-term risks (meaning abatement of the significant environmental hazard condition), there may still be potential long-term risks associated with the release. However, a significant environmental hazard can be considered abated under the statute even though potential long-term risks may not have been addressed.

A review of the SEH list, as provided by EDR, and dated 09/30/2020 has revealed that there is 1 SEH site within approximately 0.5 miles of the target property.

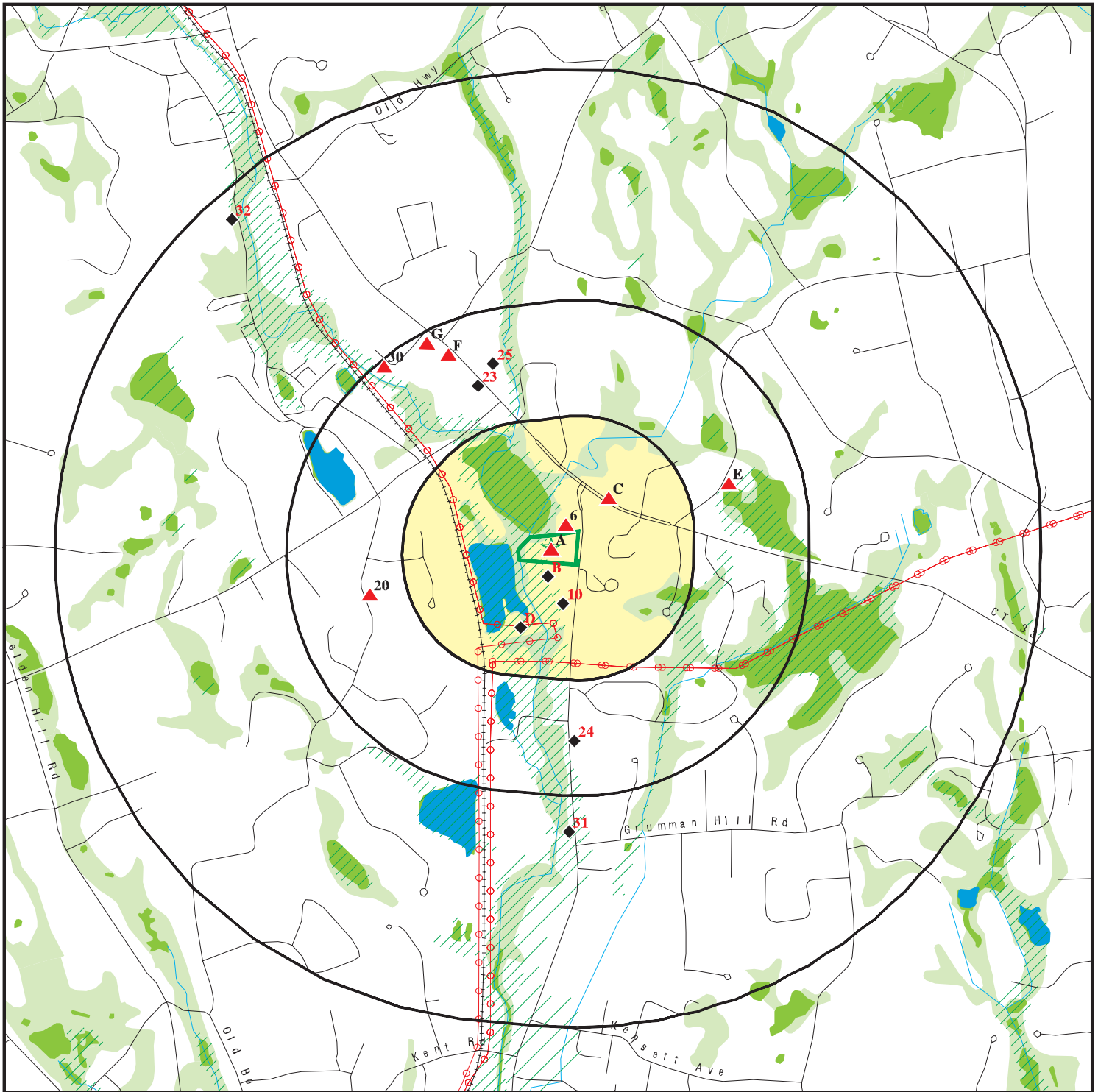
<u>Equal/Higher Elevation</u>	<u>Address</u>	<u>Direction / Distance</u>	<u>Map ID</u>	<u>Page</u>
RESIDENCE	25 OREMS LANE	NW 1/4 - 1/2 (0.486 mi.)	30	125

EXECUTIVE SUMMARY

Due to poor or inadequate address information, the following sites were not mapped. Count: 5 records.

<u>Site Name</u>	<u>Database(s)</u>
DOT WILTON (HART # 03)	SDADB, VCP, CPCS
FRANK TUNG	LUST, CPCS
COMMERCIAL PROPERTY	LUST, SPILLS, CPCS
MOBIL # 06-330	SDADB
EASTERN ENVIRONMENTAL TEC	SDADB

OVERVIEW MAP - 6410861.2S



Target Property

Sites at elevations higher than or equal to the target property

Sites at elevations lower than the target property

Manufactured Gas Plants

National Priority List Sites

Dept. Defense Sites

Indian Reservations BIA

Power transmission lines

Special Flood Hazard Area (1%)

0.2% Annual Chance Flood Hazard

National Wetland Inventory

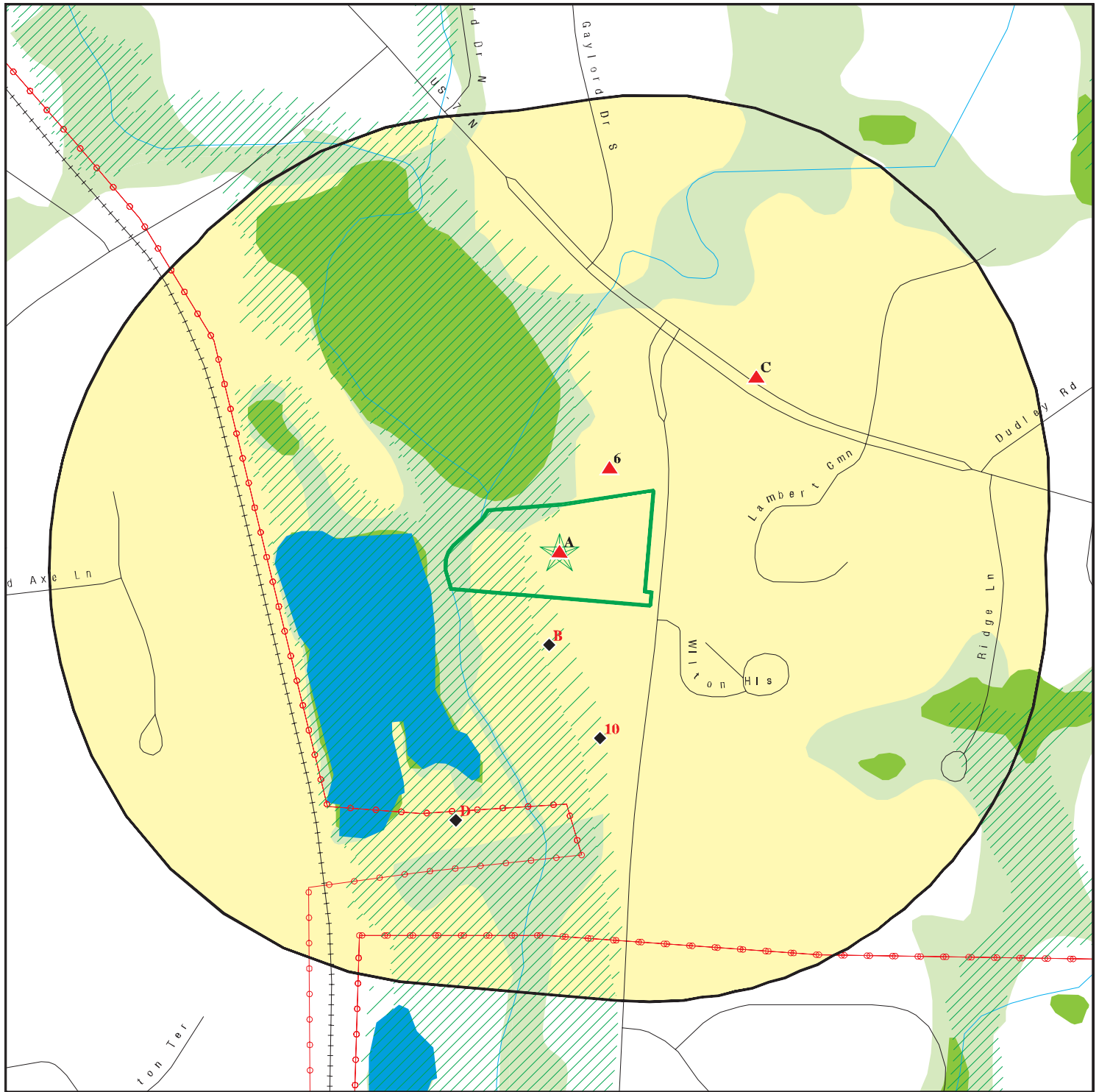
State Wetlands








This report includes Interactive Map Layers to display and/or hide map information. The legend includes only those icons for the default map view.

SITE NAME: 141 Danbury Road
ADDRESS: 141 Danbury Road
Wilton CT 06897
LAT/LONG: 41.179494 / 73.417339

CLIENT: GZA GeoEnvironmental, Inc.
CONTACT: Anthony Trani
INQUIRY #: 6410861.2s
DATE: March 18, 2021 9:15 am

DETAIL MAP - 6410861.2S



-  Target Property
-  Sites at elevations higher than or equal to the target property
-  Sites at elevations lower than the target property
-  Manufactured Gas Plants
-  Sensitive Receptors
-  National Priority List Sites
-  Dept. Defense Sites

-  Indian Reservations BIA
-  Power transmission lines
-  Special Flood Hazard Area (1%)
-  0.2% Annual Chance Flood Hazard
-  National Wetland Inventory
-  State Wetlands

This report includes Interactive Map Layers to display and/or hide map information. The legend includes only those icons for the default map view.

SITE NAME: 141 Danbury Road
 ADDRESS: 141 Danbury Road
 Wilton CT 06897
 LAT/LONG: 41.179494 / 73.417339

CLIENT: GZA GeoEnvironmental, Inc.
 CONTACT: Anthony Trani
 INQUIRY #: 6410861.2s
 DATE: March 18, 2021 9:16 am

MAP FINDINGS SUMMARY

Database	Search Distance (Miles)	Target Property	< 1/8	1/8 - 1/4	1/4 - 1/2	1/2 - 1	> 1	Total Plotted
STANDARD ENVIRONMENTAL RECORDS								
<i>Federal NPL site list</i>								
NPL	1.000		0	0	0	0	NR	0
Proposed NPL	1.000		0	0	0	0	NR	0
NPL LIENS	1.000		0	0	0	0	NR	0
<i>Federal Delisted NPL site list</i>								
Delisted NPL	1.000		0	0	0	0	NR	0
<i>Federal CERCLIS list</i>								
FEDERAL FACILITY	0.500		0	0	0	NR	NR	0
SEMS	0.500		0	0	0	NR	NR	0
<i>Federal CERCLIS NFRAP site list</i>								
SEMS-ARCHIVE	0.500		0	0	0	NR	NR	0
<i>Federal RCRA CORRACTS facilities list</i>								
CORRACTS	1.000		0	0	0	0	NR	0
<i>Federal RCRA non-CORRACTS TSD facilities list</i>								
RCRA-TSDF	0.500		0	0	0	NR	NR	0
<i>Federal RCRA generators list</i>								
RCRA-LQG	0.250		0	0	NR	NR	NR	0
RCRA-SQG	0.250		0	0	NR	NR	NR	0
RCRA-VSQG	0.250		0	0	NR	NR	NR	0
<i>Federal institutional controls / engineering controls registries</i>								
LUCIS	0.500		0	0	0	NR	NR	0
US ENG CONTROLS	0.500		0	0	0	NR	NR	0
US INST CONTROLS	0.500		0	0	0	NR	NR	0
<i>Federal ERNS list</i>								
ERNS	TP		NR	NR	NR	NR	NR	0
<i>State- and tribal - equivalent CERCLIS</i>								
SHWS	1.000		0	0	0	2	NR	2
SDADB	0.500		1	1	3	NR	NR	5
<i>State and tribal landfill and/or solid waste disposal site lists</i>								
SWF/LF	0.500		0	0	0	NR	NR	0
<i>State and tribal leaking storage tank lists</i>								
LUST	0.500		0	1	4	NR	NR	5
INDIAN LUST	0.500		0	0	0	NR	NR	0
<i>State and tribal registered storage tank lists</i>								
FEMA UST	0.250		0	0	NR	NR	NR	0

MAP FINDINGS SUMMARY

Database	Search Distance (Miles)	Target Property	< 1/8	1/8 - 1/4	1/4 - 1/2	1/2 - 1	> 1	Total Plotted
UST	0.250	1	2	0	NR	NR	NR	3
AST	0.250		0	0	NR	NR	NR	0
INDIAN UST	0.250		0	0	NR	NR	NR	0
State and tribal institutional control / engineering control registries								
ENG CONTROLS	0.500		0	0	0	NR	NR	0
AUL	0.500		0	0	2	NR	NR	2
State and tribal voluntary cleanup sites								
VCP	0.500		0	0	0	NR	NR	0
INDIAN VCP	0.500		0	0	0	NR	NR	0
State and tribal Brownfields sites								
BROWNFIELDS	0.500		0	0	0	NR	NR	0
ADDITIONAL ENVIRONMENTAL RECORDS								
Local Brownfield lists								
US BROWNFIELDS	0.500		0	0	0	NR	NR	0
Local Lists of Landfill / Solid Waste Disposal Sites								
SWRCY	0.500		0	0	0	NR	NR	0
INDIAN ODI	0.500		0	0	0	NR	NR	0
DEBRIS REGION 9	0.500		0	0	0	NR	NR	0
ODI	0.500		0	0	0	NR	NR	0
IHS OPEN DUMPS	0.500		0	0	0	NR	NR	0
Local Lists of Hazardous waste / Contaminated Sites								
US HIST CDL	TP		NR	NR	NR	NR	NR	0
CDL	TP		NR	NR	NR	NR	NR	0
US CDL	TP		NR	NR	NR	NR	NR	0
Local Land Records								
CT PROPERTY	TP	1	NR	NR	NR	NR	NR	1
LIENS	TP		NR	NR	NR	NR	NR	0
LIENS 2	TP		NR	NR	NR	NR	NR	0
Records of Emergency Release Reports								
HMIRS	TP		NR	NR	NR	NR	NR	0
SPILLS	TP		NR	NR	NR	NR	NR	0
SPILLS 90	TP		NR	NR	NR	NR	NR	0
Other Ascertainable Records								
RCRA NonGen / NLR	0.250		0	0	NR	NR	NR	0
FUDS	1.000		0	0	0	0	NR	0
DOD	1.000		0	0	0	0	NR	0
SCRD DRYCLEANERS	0.500		0	0	0	NR	NR	0

MAP FINDINGS SUMMARY

Database	Search Distance (Miles)	Target Property	< 1/8	1/8 - 1/4	1/4 - 1/2	1/2 - 1	> 1	Total Plotted
US FIN ASSUR	TP		NR	NR	NR	NR	NR	0
EPA WATCH LIST	TP		NR	NR	NR	NR	NR	0
2020 COR ACTION	0.250		0	0	NR	NR	NR	0
TSCA	TP		NR	NR	NR	NR	NR	0
TRIS	TP		NR	NR	NR	NR	NR	0
SSTS	TP		NR	NR	NR	NR	NR	0
ROD	1.000		0	0	0	0	NR	0
RMP	TP		NR	NR	NR	NR	NR	0
RAATS	TP		NR	NR	NR	NR	NR	0
PRP	TP		NR	NR	NR	NR	NR	0
PADS	TP		NR	NR	NR	NR	NR	0
ICIS	TP		NR	NR	NR	NR	NR	0
FTTS	TP		NR	NR	NR	NR	NR	0
MLTS	TP		NR	NR	NR	NR	NR	0
COAL ASH DOE	TP		NR	NR	NR	NR	NR	0
COAL ASH EPA	0.500		0	0	0	NR	NR	0
PCB TRANSFORMER	TP		NR	NR	NR	NR	NR	0
RADINFO	TP		NR	NR	NR	NR	NR	0
HIST FTTS	TP		NR	NR	NR	NR	NR	0
DOT OPS	TP		NR	NR	NR	NR	NR	0
CONSENT	1.000		0	0	0	0	NR	0
INDIAN RESERV	1.000		0	0	0	0	NR	0
FUSRAP	1.000		0	0	0	0	NR	0
UMTRA	0.500		0	0	0	NR	NR	0
LEAD SMELTERS	TP		NR	NR	NR	NR	NR	0
US AIRS	TP	1	NR	NR	NR	NR	NR	1
US MINES	0.250		0	0	NR	NR	NR	0
ABANDONED MINES	0.250		0	0	NR	NR	NR	0
FINDS	TP	2	NR	NR	NR	NR	NR	2
UXO	1.000		0	0	0	0	NR	0
ECHO	TP	1	NR	NR	NR	NR	NR	1
DOCKET HWC	TP		NR	NR	NR	NR	NR	0
FUELS PROGRAM	0.250		0	0	NR	NR	NR	0
AIRS	TP		NR	NR	NR	NR	NR	0
ASBESTOS	TP	1	NR	NR	NR	NR	NR	1
CPCS	0.500		1	3	4	NR	NR	8
DRYCLEANERS	0.250		0	0	NR	NR	NR	0
ENF	TP		NR	NR	NR	NR	NR	0
Financial Assurance	TP		NR	NR	NR	NR	NR	0
LEAD	TP		NR	NR	NR	NR	NR	0
LWDS	0.250		0	0	NR	NR	NR	0
MANIFEST	0.250		4	2	NR	NR	NR	6
NPDES	TP		NR	NR	NR	NR	NR	0
SEH	0.500		0	0	1	NR	NR	1
UIC	TP		NR	NR	NR	NR	NR	0
MINES MRDS	TP		NR	NR	NR	NR	NR	0

EDR HIGH RISK HISTORICAL RECORDS

EDR Exclusive Records

EDR MGP	1.000		0	0	0	0	NR	0
---------	-------	--	---	---	---	---	----	---

MAP FINDINGS SUMMARY

Database	Search Distance (Miles)	Target Property	< 1/8	1/8 - 1/4	1/4 - 1/2	1/2 - 1	> 1	Total Plotted
EDR Hist Auto	0.125		0	NR	NR	NR	NR	0
EDR Hist Cleaner	0.125		0	NR	NR	NR	NR	0
<u>EDR RECOVERED GOVERNMENT ARCHIVES</u>								
<i>Exclusive Recovered Govt. Archives</i>								
RGA HWS	TP		NR	NR	NR	NR	NR	0
RGA LUST	TP		NR	NR	NR	NR	NR	0
- Totals --		7	8	7	14	2	0	38

NOTES:

TP = Target Property

NR = Not Requested at this Search Distance

Sites may be listed in more than one database

Map ID
Direction
Distance
Elevation

MAP FINDINGS

Site

Database(s)

EDR ID Number
EPA ID Number

A1
Target
Property

BANKS-RAU REALTY, LLC
141 DANBURY RD
WILTON, CT 06897

UST **U002024813**
N/A

Site 1 of 5 in cluster A

Actual:
179 ft.

UST:

Name: BANKS-RAU REALTY, LLC
Address: 141 DANBURY RD
Address 2: Not reported
City,State,Zip: WILTON 06897
Facility ID: 161-7299
Substance: Heating Oil(on-site consumption)
Last Use Date: 01/01/1999
Tank ID: T-1
Closure Status: Tank was Removed From Ground
Compartment ID: a
Tank Status: Permanently Closed
Secondary Material: Not reported
Tank Material: Asphalt Coated or Bare Steel
Capacity: 4000
Install Date: 04/01/1978
Overfill Installed: Not reported
Pipe Material: Not reported
Pipe Mode Description: Not reported
Spill Installed: Not reported
Latitude: 41.179508
Longitude: -73.416297
Tank Latitude: 41.17976
Tank Longitude: -73.41771

Contact:

Facility ID: 161-7299
Owner Name: KAREN STEINHAUS
Owner Address: Not reported
Owner Address 2: Not reported
Owner Phone: Not reported
Owner Phone Ext: Not reported
Owner City/State/Zip: Not reported
Affiliation Type: Operator
Contact Name: Not reported
Contact Title: Not reported
Contact Email: Not reported

Facility ID: 161-7299
Owner Name: ROBERT O. BANKS
Owner Address: BANKS DRIVE
Owner Address 2: Not reported
Owner Phone: Not reported
Owner Phone Ext: Not reported
Owner City/State/Zip: Wilton, CT
Affiliation Type: Registrant
Contact Name: Not reported
Contact Title: Not reported
Contact Email: Not reported

Facility ID: 161-7299
Owner Name: ROBERT O. BANKS
Owner Address: BANKS DRIVE
Owner Address 2: Not reported

Map ID
Direction
Distance
Elevation

MAP FINDINGS

Site

Database(s)

EDR ID Number
EPA ID Number

BANKS-RAU REALTY, LLC (Continued)

U002024813

Owner Phone: (203) 854-9140
Owner Phone Ext: Not reported
Owner City/State/Zip: Wilton, CT
Affiliation Type: Owner
Contact Name: Not reported
Contact Title: Not reported
Contact Email: Not reported

A2
Target
Property

BANKS-RAU REALTY, LLC
141 DANBURY RD
WILTON, CT 06897

FINDS **1010065545**
N/A

Site 2 of 5 in cluster A

Actual:
179 ft.

FINDS:
Registry ID: 110030406335

[Click Here:](#)

Environmental Interest/Information System:

Connecticut Site Information Management System (SIMS) is part of a suite of web-based applications designed to allow the Connecticut Department of Environmental Protection (DEP) staff to harmonize environmental interest information from disparate systems in a single agency-wide data repository (known as CFI). SIMS provides tools for identifying and resolving duplicate data, querying data (using both tabular and geospatial methods), and viewing/maintaining documents associated to the data.

[Click this hyperlink](#) while viewing on your computer to access additional FINDS: detail in the EDR Site Report.

A3
Target
Property

U S SURGICAL CORP
141 DANBURY ROAD
WILTON, CT 06897

US AIRS **1006558714**
FINDS **N/A**
ECHO

Site 3 of 5 in cluster A

Actual:
179 ft.

US AIRS MINOR:
Envid: 1006558714
Region Code: 01
Programmatic ID: AIR CT0000000900108897
Facility Registry ID: 110001967328
D and B Number: Not reported
Primary SIC Code: 3841
NAICS Code: 999999
Default Air Classification Code: MIN
Facility Type of Ownership Code: POF
Air CMS Category Code: Not reported
HPV Status: Not reported

US AIRS MINOR:
Region Code: 01
Programmatic ID: AIR CT0000000900108897
Facility Registry ID: 110001967328
Air Operating Status Code: OPR
Default Air Classification Code: MIN

Map ID
Direction
Distance
Elevation

MAP FINDINGS

Site

Database(s)

EDR ID Number
EPA ID Number

U S SURGICAL CORP (Continued)

1006558714

Air Program: State Implementation Plan for National Primary and Secondary Ambient Air Quality Standards
Activity Date: 1995-01-11 00:00:00
Activity Status Date: Not reported
Activity Group: Compliance Monitoring
Activity Type: Inspection/Evaluation
Activity Status: Not reported

FINDS:

Registry ID: 110001967328

Click Here:

Environmental Interest/Information System:

AFS (Aerometric Information Retrieval System (AIRS) Facility Subsystem) replaces the former Compliance Data System (CDS), the National Emission Data System (NEDS), and the Storage and Retrieval of Aerometric Data (SAROAD). AFS is the national repository for information concerning airborne pollution in the United States. AFS is used to track emissions and compliance data from industrial plants. AFS data are utilized by states to prepare State Implementation Plans to comply with regulatory programs and by EPA as an input for the estimation of total national emissions. AFS is undergoing a major redesign to support facility operating permits required under Title V of the Clean Air Act.
AIR MINOR

[Click this hyperlink](#) while viewing on your computer to access additional FINDS: detail in the EDR Site Report.

ECHO:

Envid: 1006558714
Registry ID: 110001967328
DFR URL: <http://echo.epa.gov/detailed-facility-report?fid=110001967328>
Name: U S SURGICAL CORP
Address: 141 DANBURY ROAD
City,State,Zip: WILTON, CT 06897

**A4
Target
Property**

**RICHARD BANKS
141 DANBURY RD
WILTON, CT 06897**

**ASBESTOS S125103843
N/A**

Site 4 of 5 in cluster A

**Actual:
179 ft.**

ASBESTOS:
Name: RICHARD BANKS
Address: 141 DANBURY RD
City,State,Zip: WILTON, CT 06897
ID: 17369
Trans Number: 141
Enter Date: 09/18/2000
Postmark Date: 09/10/2000
Check Amount: \$404.50
Check Number: 38715
Type of Notification (new): X
Type of Notification (cancel): Not reported
Type of Notification (revised): Not reported
Type of Notification (blanket): Not reported

Map ID
Direction
Distance
Elevation

MAP FINDINGS

Site

Database(s)

EDR ID Number
EPA ID Number

RICHARD BANKS (Continued)

S125103843

Type of Notification (emergency): Not reported
Project Type: PRICELINE.COM
Start Date: 09/18/2000
End Date: 10/16/2000
Licence Number: 000016
Contractor: BESTECH, INC. OF CT
Contractor Address: 25 PINNEY STREET
Contractor City: ELLINGTON
Contractor State: CT
Contractor Zip: 06029
Owner: SUPERIOR GREENTREE
Hauler: TRI-S ENVIRONMENTAL SER INC

**A5
Target
Property**

**T-BAR, INC.
141 DANBURY ROAD
WILTON, CT**

**CT PROPERTY S107749608
N/A**

Site 5 of 5 in cluster A

**Actual:
179 ft.**

CT Property:
Name: T-BAR, INC.
Address: 141 DANBURY ROAD
City,state,zip: WILTON, CT
Seller Name: Banks-Rau Realty, LLC
Buyer Name: All 4 Kids LLC
Certifying Party: All 4 Kids, LLC
Certifying Attention Person: Douglas Bernstein
Title Of Certifying Person: Member
Certifying Person Address: P.O. Box 590
Certifying Person City,St,Zip: Westport, CT 06881
Property Transfer Forms: Form III (DEP-PERD-PTP-203) when a discharge, spillage, uncontrolled loss, seepage or filtration of hazardous waste has occurred at the parcel that has not been fully remediated or the environmental conditions at the parcel are unknown. The person signing the Form III certification agrees to investigate and remediate the site in accordance with the remediation standards. The statute does not require completion of remediation before the parcel is transferred. Any person submitting a Form III shall simultaneously submit a completed Environmental Condition Assessment Form (ECAF)(DEP-PERD-PTP-200).

Date Recieved: 03/20/2006
Ackn Date: 04/18/2006
Determination Date: 06/05/2006
LEP Verified/DEP Approval Date: Not reported
Rem Id: 7949
Remediation Location Id: 7472
Date Entered: 04/11/2006
Program: Property Transfer Program
GAO Site: False
Staff Full Name: Jeff Wilcox
Super/Date: 04/20/2006
Stage Of Project: Not reported
RP Level Of Activity: Not reported
RP Needed Level Of Activity: Not reported
Staff Level Of Activity: Not reported
Staff Needed Level Of Activity: Not reported
Public Intrest: Not reported
PRP Cooperation: Not reported

Map ID
Direction
Distance
Elevation

MAP FINDINGS

Site

Database(s)

EDR ID Number
EPA ID Number

T-BAR, INC. (Continued)

S107749608

Enforcement Status:	Not reported
Level Of Complexity:	Not reported
Complex Eng Or Sci:	False
Complex Due To Public Involvement:	False
Politically Complex:	False
Complex Enforcement:	False
Coordination With Other Bureaus:	False
EPA Involvement:	False
Staff Prefrence:	Not reported
Readiness For Transfer:	Not reported
Project Transfer Time:	Not reported
Transfer Comments:	Not reported
Staff As Of July 2000:	Not reported
Initial Staff:	Not reported
Type Of Transfer:	real property
Salutation:	Mr. Bernstein
Relationship To Transfer:	transferee
Audit Date:	Not reported
Verif Type:	Not reported
Audit Outcome:	Not reported
GW:	GA
Basin:	Not reported
1st Payment:	3000
Pay Tag1:	34647
2nd Payment:	Not reported
Pay Tag2:	Not reported
RTN:	Not reported
Revised:	Not reported
ECAF Received:	Not reported
Old Determination Date:	Not reported
Redeterminationdate:	Not reported
Previous Determination:	Not reported
Monitoringoption:	Not reported
Postremedialmonitoring:	Not reported
Schedule Of I/R:	06/28/2006
Schedule Overdue:	Not reported
Aprvl Sched:	Not reported
Yr 1 Report:	Not reported
Yr 2 Report:	Not reported
Report Overdue:	Not reported
Ext Aprvl Sched:	Not reported
License #:	Not reported
Project Phase:	Not reported
PT Comments:	Not reported
EPA Id Number:	Not reported
GW Class:	Not reported
SW Class:	Not reported
AO/C0:	Not reported
Water Lead(Y Or N):	Not reported
Priority:	Not reported
Project Status(A, I Or D):	Not reported
Last Updated:	Not reported
SR Comments:	Not reported
Priority Or Work-Load:	Not reported
Status:	Not reported
Notes:	Not reported
Special Project Name:	Not reported

Map ID
Direction
Distance
Elevation

MAP FINDINGS

Site

Database(s)

EDR ID Number
EPA ID Number

T-BAR, INC. (Continued)

S107749608

Special Project Comments: Not reported
DOT Project: Not reported
Pt Counter: 0
Project Complete: False
Project Inactive: False
Int Deposit #: Not reported
Deposit #: Not reported
Spill Case #: Not reported
Diversion Id: 0
Public Notice: Not reported
RAP Received: Not reported
RAP Approved: Not reported
Compliance Category: A
Delete Record: False
ECAAF Reviewed By: Not reported
Not Locatable: False
Primary Address: True
AKA Site Name: False
Primary Site Name: True
AKA Site Address: False
Lead: LEP

6
NNE
< 1/8
0.019 mi.
99 ft.

THOMAS F DONAHUE
149 DANBURY RD
WILTON, CT 06897

MANIFEST **S109741192**
N/A

Relative:
Higher
Actual:
180 ft.

CT MANIFEST:
Name: THOMAS F DONAHUE
Address: 149 DANBURY RD
Phone: Not reported
Country: Not reported
Manifest ID: CTF0088195
EPA ID: CTP000012088

Hazardous Waste Manifest:
Year: 1991
Manifest: CTF0088195
EPA ID: CTP000012088
Generator Mailing Address: 149 DANBURY RD
Generator City,State,Zip: WILTON, CT 06897
Discrepancies: N
Date Shipped: 1991-03-25
Date Received: 1991-03-25
Transporter 2 Date: Not reported
TSDF EPA ID: CTD021816889
TSDF Name: UNITED OIL RECOVERY INC
TSDF Address: 136 GRACEY AVE
TSDF City,State,Zip: MERIDEN, CT 06450
TSDF Country: USA
Transporter EPA ID: CTD983871625
Transporter Name: AMERICAN ENVAL TECHNOLOGY
Transporter Address: Not reported
Transporter City,State,Zip: CT
Transporter Country: USA
Transporter 2 EPA ID: Not reported
Transporter 2 Name: Not reported

Map ID
Direction
Distance
Elevation

MAP FINDINGS

Site

Database(s)

EDR ID Number
EPA ID Number

THOMAS F DONAHUE (Continued)

S109741192

Transporter 2 Address: Not reported
Transporter 2 City,State,Zip: CT
Transporter 2 Country: USA
US DOT Description: WASTE LIQ
Number of Containers: 001
Container Type: TT
Quantity/Weight/Volume: 1051/G
Batch Number: 999999
EPA Waste Codes: D001 - IGNITABLE WASTE
Copies: 1
Alternate Facility Name: Not reported
Alternate Facility Address: Not reported
Alternate Facility State: Not reported
Alternate Facility Date: Not reported

B7
South
< 1/8
0.030 mi.
159 ft.

KENO GRAPHICS SERVICES, INC.
131 DANBURY RD
WILTON, CT 06897
Site 1 of 3 in cluster B

SDADB **U003540154**
UST **N/A**

Relative:
Lower

Actual:
174 ft.

Site Discovery and Assessment:
Facility ID: 1746
Rem Master ID: 2076
PTP Id: Not reported
WPC Number: Not reported
Postal District: Not reported
Latitude: Not reported
Longitude: Not reported
Lat/Long Determined By: Not reported
Ground Water Quality Classification: GA
Surface Water Quality Classification: Not reported
Waste Type: HYDRO/OIL
Disposal: SEPTIC
Sample Data Available: False
Updated By: POST, M.
Update Program: CORE
Updated: 8/3/1994
Date Created: Not reported
Duplicate: False

SDA Federal:
EPA CERCLIS Id: Not reported
Number EPA RCRIS Id: Not reported
Site on EPA's CERCLIS: Not reported
Site Archived from CERCLIS: Not reported
Archive Date: Not reported
EPA's Removal at Site: Not reported
Deferred to another EPA Program: Not reported
EPA Env Priority Initiative Site: Not reported
Federal Facility: Not reported
Site on EPA's National Priority List: Not reported
Part of an NPL site: Not reported
RCRA Generator Status: Not reported
RCRA Permit Status: Not reported

SDA Referral:
Referral Id: 1612

Map ID
Direction
Distance
Elevation

MAP FINDINGS

Site

Database(s)

EDR ID Number
EPA ID Number

KENO GRAPHICS SERVICES, INC. (Continued)

U003540154

Source of referral:	PTP
Date Received:	8/1/1994
Staff Assigned:	Not reported
Remediation Program:	Not reported
Date dt_assigned:	Not reported
Remediation Complete Approved DEP/Verified by LEP:	8/1/1994
Outcome:	PTP
SDA Remedial:	
Remedial Id:	561
PTP Id:	2823
Remediation Program:	III
Remediation Program Entered:	Not reported
Staff Assigned:	HAMEL, M.
Remediation Program:	PTP
Date dt_assign:	Not reported
Project Phase:	DR
Order issued:	False
Order Number:	Not reported
Date order issued:	Not reported
Remedial Investigation Start:	Not reported
Remedial Investigation Completed:	Not reported
Remedial Design Start:	Not reported
Remedial Design complet:	Not reported
Remedial Action Start:	Not reported
Remedial Action Completed:	Not reported
Date Oper/ maintenance Started:	Not reported
GW monitoring:	False
Remediation complete Approved DEP/Verified by LEP:	Not reported
SDA Orders:	
Order Id:	Not reported
Order Number:	Not reported
Date order issued:	Not reported
Staff Assigned:	Not reported
Type of Order:	Not reported
Order Respondent:	Not reported
Admin Appeal Date:	Not reported
Date of Admin Appeal Ruling:	Not reported
Date of Admin Appeal Ruling:	Not reported
Date of Final Order:	Not reported
Date of Court Appeal:	Not reported
Date of Court Ruling:	Not reported
Date of Court Ruling:	Not reported
Date Order Modified:	Not reported
Date Referred to AG:	Not reported
Judgement:	Not reported
Date of AGR judgement:	Not reported
Penalty assessed:	Not reported
Order Complete:	Not reported
In compliance:	Not reported
Comments:	Not reported
SDADB:	
SDA Waste:	
Waste Id:	11
Waste Type:	HYDRO/OIL
Description:	Hydrocarbons and/or Fuel Oil

Map ID
Direction
Distance
Elevation

MAP FINDINGS

Site

Database(s)

EDR ID Number
EPA ID Number

KENO GRAPHICS SERVICES, INC. (Continued)

U003540154

UST:

Name: KENO GRAPHICS SERVICES, INC.
Address: 131 DANBURY RD
Address 2: Not reported
City,State,Zip: WILTON 06897
Facility ID: 161-10307
Substance: Heating Oil(on-site consumption)
Last Use Date: Not reported
Tank ID: A1
Closure Status: Not reported
Compartment ID: a
Tank Status: Currently In Use
Secondary Material: Not reported
Tank Material: Fiberglass Reinforced Plastic
Capacity: 4000
Install Date: 04/01/1989
Overfill Installed: Not reported
Pipe Material: Other (Specify)
Pipe Mode Description: Not reported
Spill Installed: Not reported
Latitude: 41.17788
Longitude: -73.416481
Tank Latitude: 41.17833
Tank Longitude: -73.41719

Contact:

Facility ID: 161-10307
Owner Name: JAMES FEDERICI
Owner Address: 59 DANBURY RD
Owner Address 2: Not reported
Owner Phone: (203) 762-1233
Owner Phone Ext: Not reported
Owner City/State/Zip: WILTON, CT 068974405
Affiliation Type: Operator
Contact Name: Not reported
Contact Title: Not reported
Contact Email: Not reported

Facility ID: 161-10307
Owner Name: PERKIN ELMER LLC
Owner Address: 761 MAIN AVE
Owner Address 2: Not reported
Owner Phone: (203) 762-1000
Owner Phone Ext: Not reported
Owner City/State/Zip: NORWALK, CT 068590002
Affiliation Type: Owner
Contact Name: Not reported
Contact Title: Not reported
Contact Email: Not reported

Facility ID: 161-10307
Owner Name: PERKIN ELMER LLC
Owner Address: 761 MAIN AVE
Owner Address 2: Not reported
Owner Phone: Not reported
Owner Phone Ext: Not reported
Owner City/State/Zip: NORWALK, CT 068590002

Map ID
Direction
Distance
Elevation

MAP FINDINGS

Site

Database(s)

EDR ID Number
EPA ID Number

KENO GRAPHICS SERVICES, INC. (Continued)

U003540154

Affiliation Type: Registrant
Contact Name: Not reported
Contact Title: Not reported
Contact Email: Not reported

B8
South
< 1/8
0.030 mi.
159 ft.

PERKIN ELMER
131 DANBURY RD
WILTON, CT

CT PROPERTY
SPILLS
MANIFEST

S105617101
N/A

Site 2 of 3 in cluster B

Relative:
Lower

CT Property:

Actual:
174 ft.

Name: PERKIN ELMER
Address: 131 DANBURY ROAD
City,state,zip: WILTON, CT
Seller Name: Perkin-Elmer Corporation
Buyer Name: 131 Danbury Group, LLC
Certifying Party: Applera Corp/fka/PE Corp. (NY)
Certifying Attention Person: John S. Ostaszewski
Title Of Certifying Person: VP & Treasurer
Certifying Person Address: 301 Merritt 7,P O Box 5435
Certifying Person City,St,Zip: Norwalk, CT 06856-5435
Property Transfer Forms: Form IV (DEP-PERD-PTP-204) when there has been when a discharge, spillage, uncontrolled loss, seepage or filtration of hazardous waste on the parcel, and all actions to remediate the site have been taken in accordance with the remediation standards except postremediation monitoring or natural attenuation monitoring. The person or persons signing the Form IV must agree, in accordance with the representations made in the form, to conduct postremediation monitoring or natural attenuation monitoring in accordance with the remediation standard regulations, and must further certify that if further remediation is necessary based upon the results of such monitoring, to perform further actions to remediate the parcel in accordance with the remediation standards. Any person submitting a Form IV shall simultaneously submit a completed Environmental Condition Assessment Form (ECAF)(DEP-PERD-PTP-200).

Date Recieved: 08/05/2005
Ackn Date: 12/28/2005
Determination Date: Not reported
LEP Verified/DEP Approval Date: Not reported
Rem Id: 7280
Remediation Location Id: 1736
Date Entered: 08/17/2005
Program: Property Transfer Program
GAO Site: False
Staff Full Name: Not reported
Super/Date: Not reported
Stage Of Project: Not reported
RP Level Of Activity: Not reported
RP Needed Level Of Activity: Not reported
Staff Level Of Activity: Not reported
Staff Needed Level Of Activity: Not reported
Public Intrest: Not reported
PRP Cooperation: Not reported
Enforcement Status: Not reported
Level Of Complexity: Not reported
Complex Eng Or Sci: False

Map ID
Direction
Distance
Elevation

MAP FINDINGS

Site

Database(s)

EDR ID Number
EPA ID Number

PERKIN ELMER (Continued)

S105617101

Complex Due To Public Involvement:	False
Politically Complex:	False
Complex Enforcement:	False
Coordination With Other Bureaus:	False
EPA Involvement:	False
Staff Prefrence:	Not reported
Readiness For Transfer:	Not reported
Project Transfer Time:	Not reported
Transfer Comments:	Not reported
Staff As Of July 2000:	Not reported
Initial Staff:	Not reported
Type Of Transfer:	real property
Salutation:	Mr. Ostaszewski
Relationship To Transfer:	transferor
Audit Date:	Not reported
Verif Type:	Not reported
Audit Outcome:	Not reported
GW:	Not reported
Basin:	Not reported
1st Payment:	3000
Pay Tag1:	3000003835
2nd Payment:	Not reported
Pay Tag2:	Not reported
RTN:	Not reported
Revised:	Not reported
ECAF Received:	Not reported
Old Determination Date:	Not reported
Redeterminationdate:	Not reported
Previous Determination:	Not reported
Monitoringoption:	Not reported
Postremedialmonitoring:	Not reported
Schedule Of I/R:	Not reported
Schedule Overdue:	Not reported
Aprvl Sched:	Not reported
Yr 1 Report:	Not reported
Yr 2 Report:	Not reported
Report Overdue:	Not reported
Ext Aprvl Sched:	Not reported
License #:	Not reported
Project Phase:	Not reported
PT Comments:	no transfer-in error Form IV to replace Form III
EPA Id Number:	Not reported
GW Class:	Not reported
SW Class:	Not reported
AO/C0:	Not reported
Water Lead(Y Or N):	Not reported
Priority:	Not reported
Project Status(A, I Or D):	Not reported
Last Updated:	Not reported
SR Comments:	Not reported
Priority Or Work-Load:	Not reported
Status:	Not reported
Notes:	Not reported
Special Project Name:	Not reported
Special Project Comments:	Not reported
DOT Project:	Not reported
Pt Counter:	0

Map ID
Direction
Distance
Elevation

MAP FINDINGS

Site

Database(s)

EDR ID Number
EPA ID Number

PERKIN ELMER (Continued)

S105617101

Project Complete:	False
Project Inactive:	False
Int Deposit #:	06-50
Deposit #:	Not reported
Spill Case #:	Not reported
Diversion Id:	0
Public Notice:	Not reported
RAP Received:	Not reported
RAP Approved:	Not reported
Compliance Category:	Not reported
Delete Record:	False
ECAF Reviewed By:	Not reported
Not Locatable:	False
Primary Address:	True
AKA Site Name:	False
Primary Site Name:	False
AKA Site Address:	False
Lead:	Not reported
Name:	PERKIN-ELMER CORP. (FORMER)
Address:	131 DANBURY ROAD
City,state,zip:	WILTON, CT
Seller Name:	131 Danbury Group, LLC
Buyer Name:	GHP Wilton LLC and 795 Utica LLC
Certifying Party:	GHP Wilton LLC and 795 Utica LLC
Certifying Attention Person:	Andrew Greenspan
Title Of Certifying Person:	Managing Member
Certifying Person Address:	Four West Red Oak Lane
Certifying Person City,St,Zip:	White Plains, NY 10604-3603
Property Transfer Forms:	Form III (DEP-PERD-PTP-203) when a discharge, spillage, uncontrolled loss, seepage or filtration of hazardous waste has occurred at the parcel that has not been fully remediated or the environmental conditions at the parcel are unknown. The person signing the Form III certification agrees to investigate and remediate the site in accordance with the remediation standards. The statute does not require completion of remediation before the parcel is transferred. Any person submitting a Form III shall simultaneously submit a completed Environmental Condition Assessment Form (ECAF)(DEP-PERD-PTP-200).
Date Recieved:	01/29/2018
Ackn Date:	03/23/2018
Determination Date:	03/23/2018
LEP Verified/DEP Approval Date:	Not reported
Rem Id:	13608
Remediation Location Id:	1736
Date Entered:	02/05/2018
Program:	PROPERTY TRANSFER PROGRAM
GAO Site:	False
Staff Full Name:	Peter Hill
Super/Date:	Not reported
Stage Of Project:	Not reported
RP Level Of Activity:	Not reported
RP Needed Level Of Activity:	Not reported
Staff Level Of Activity:	Not reported
Staff Needed Level Of Activity:	Not reported
Public Intrest:	Not reported
PRP Cooperation:	Not reported

Map ID
Direction
Distance
Elevation

MAP FINDINGS

Site

Database(s)

EDR ID Number
EPA ID Number

PERKIN ELMER (Continued)

S105617101

Enforcement Status:	Not reported
Level Of Complexity:	Not reported
Complex Eng Or Sci:	False
Complex Due To Public Involvement:	False
Politically Complex:	False
Complex Enforcement:	False
Coordination With Other Bureaus:	False
EPA Involvement:	False
Staff Preference:	Not reported
Readiness For Transfer:	Not reported
Project Transfer Time:	Not reported
Transfer Comments:	Not reported
Staff As Of July 2000:	Not reported
Initial Staff:	Not reported
Type Of Transfer:	real estate
Salutation:	Mr. Greenspan
Relationship To Transfer:	transferee
Audit Date:	Not reported
Verif Type:	Not reported
Audit Outcome:	Not reported
GW:	GA
Basin:	Not reported
1st Payment:	3000
Pay Tag1:	111
2nd Payment:	Not reported
Pay Tag2:	Not reported
RTN:	Not reported
Revised:	Not reported
ECAF Received:	Not reported
Old Determination Date:	Not reported
Redeterminationdate:	Not reported
Previous Determination:	Not reported
Monitoringoption:	Not reported
Postremedialmonitoring:	Not reported
Schedule Of I/R:	Not reported
Schedule Overdue:	Not reported
Aprvl Sched:	Not reported
Yr 1 Report:	Not reported
Yr 2 Report:	Not reported
Report Overdue:	Not reported
Ext Aprvl Sched:	Not reported
License #:	Not reported
Project Phase:	Not reported
PT Comments:	Not reported
EPA Id Number:	Not reported
GW Class:	Not reported
SW Class:	Not reported
AO/C0:	Not reported
Water Lead(Y Or N):	Not reported
Priority:	Not reported
Project Status(A, I Or D):	Not reported
Last Updated:	Not reported
SR Comments:	Not reported
Priority Or Work-Load:	Not reported
Status:	Not reported
Notes:	Not reported
Special Project Name:	Not reported

Map ID
Direction
Distance
Elevation

MAP FINDINGS

Site

Database(s)

EDR ID Number
EPA ID Number

PERKIN ELMER (Continued)

S105617101

Special Project Comments:	Not reported
DOT Project:	Not reported
Pt Counter:	0
Project Complete:	False
Project Inactive:	False
Int Deposit #:	Not reported
Deposit #:	Not reported
Spill Case #:	Not reported
Diversion Id:	0
Public Notice:	Not reported
RAP Received:	Not reported
RAP Approved:	Not reported
Compliance Category:	Not reported
Delete Record:	False
ECAF Reviewed By:	Not reported
Not Locatable:	False
Primary Address:	False
AKA Site Name:	False
Primary Site Name:	False
AKA Site Address:	False
Lead:	LEP
Name:	PERKIN-ELMER CORP. (FORMER)
Address:	131 DANBURY ROAD
City,state,zip:	WILTON, CT
Seller Name:	GHP Wilton LLC and 795 Utica LLC
Buyer Name:	131 Wilton LLC
Certifying Party:	131 Wilton LLC
Certifying Attention Person:	Andrew Greenspan
Title Of Certifying Person:	Operation Manager of GHP Office Realty, LLC, manag
Certifying Person Address:	Four West Red Oak Lane
Certifying Person City,St,Zip:	White Plains, NY 10604-3603
Property Transfer Forms:	Form III (DEP-PERD-PTP-203) when a discharge, spillage, uncontrolled loss, seepage or filtration of hazardous waste has occurred at the parcel that has not been fully remediated or the environmental conditions at the parcel are unknown. The person signing the Form III certification agrees to investigate and remediate the site in accordance with the remediation standards. The statute does not require completion of remediation before the parcel is transferred. Any person submitting a Form III shall simultaneously submit a completed Environmental Condition Assessment Form (ECAF)(DEP-PERD-PTP-200).
Date Recieved:	01/29/2018
Ackn Date:	03/23/2018
Determination Date:	03/23/2018
LEP Verified/DEP Approval Date:	Not reported
Rem Id:	13609
Remediation Location Id:	1736
Date Entered:	02/05/2018
Program:	Property Transfer Program
GAO Site:	False
Staff Full Name:	Peter Hill
Super/Date:	Not reported
Stage Of Project:	Not reported
RP Level Of Activity:	Not reported
RP Needed Level Of Activity:	Not reported
Staff Level Of Activity:	Not reported

Map ID
Direction
Distance
Elevation

MAP FINDINGS

Site

Database(s)

EDR ID Number
EPA ID Number

PERKIN ELMER (Continued)

S105617101

Staff Needed Level Of Activity:	Not reported
Public Intrest:	Not reported
PRP Cooperation:	Not reported
Enforcement Status:	Not reported
Level Of Complexity:	Not reported
Complex Eng Or Sci:	False
Complex Due To Public Involvement:	False
Politically Complex:	False
Complex Enforcement:	False
Coordination With Other Bureaus:	False
EPA Involvement:	False
Staff Prefrence:	Not reported
Readiness For Transfer:	Not reported
Project Transfer Time:	Not reported
Transfer Comments:	Not reported
Staff As Of July 2000:	Not reported
Initial Staff:	Not reported
Type Of Transfer:	real estate
Salutation:	Mr. Greenspan
Relationship To Transfer:	transferee
Audit Date:	Not reported
Verif Type:	Not reported
Audit Outcome:	Not reported
GW:	GA
Basin:	Not reported
1st Payment:	3000
Pay Tag1:	112
2nd Payment:	Not reported
Pay Tag2:	Not reported
RTN:	Not reported
Revised:	2/28/2018
ECAF Received:	Not reported
Old Determination Date:	Not reported
Redeterminationdate:	Not reported
Previous Determination:	Not reported
Monitoringoption:	Not reported
Postremedialmonitoring:	Not reported
Schedule Of I/R:	Not reported
Schedule Overdue:	Not reported
Aprvl Sched:	Not reported
Yr 1 Report:	Not reported
Yr 2 Report:	Not reported
Report Overdue:	Not reported
Ext Aprvl Sched:	Not reported
License #:	Not reported
Project Phase:	Not reported
PT Comments:	Not reported
EPA Id Number:	Not reported
GW Class:	Not reported
SW Class:	Not reported
AO/C0:	Not reported
Water Lead(Y Or N):	Not reported
Priority:	Not reported
Project Status(A, I Or D):	Not reported
Last Updated:	Not reported
SR Comments:	Not reported
Priority Or Work-Load:	Not reported

Map ID
Direction
Distance
Elevation

MAP FINDINGS

Site

Database(s)

EDR ID Number
EPA ID Number

PERKIN ELMER (Continued)

S105617101

Status:	Not reported
Notes:	Not reported
Special Project Name:	Not reported
Special Project Comments:	Not reported
DOT Project:	Not reported
Pt Counter:	0
Project Complete:	False
Project Inactive:	False
Int Deposit #:	Not reported
Deposit #:	Not reported
Spill Case #:	Not reported
Diversion Id:	0
Public Notice:	Not reported
RAP Received:	Not reported
RAP Approved:	Not reported
Compliance Category:	Not reported
Delete Record:	False
ECAF Reviewed By:	Not reported
Not Locatable:	False
Primary Address:	False
AKA Site Name:	False
Primary Site Name:	False
AKA Site Address:	False
Lead:	LEP
Name:	PERKIN-ELMER CORP. (FORMER)
Address:	131 DANBURY ROAD
City,state,zip:	WILTON, CT
Seller Name:	131 Wilton LLC
Buyer Name:	FGI Wilton, LLC
Certifying Party:	131 Wilton LLC
Certifying Attention Person:	Andrew Greenspan
Title Of Certifying Person:	Operation Manager of GHP Office Realty, LLC, manag
Certifying Person Address:	Four West Red Oak Lane
Certifying Person City,St,Zip:	White Plains, NY 10604-3603
Property Transfer Forms:	Form III (DEP-PERD-PTP-203) when a discharge, spillage, uncontrolled loss, seepage or filtration of hazardous waste has occurred at the parcel that has not been fully remediated or the environmental conditions at the parcel are unknown. The person signing the Form III certification agrees to investigate and remediate the site in accordance with the remediation standards. The statute does not require completion of remediation before the parcel is transferred. Any person submitting a Form III shall simultaneously submit a completed Environmental Condition Assessment Form (ECAF)(DEP-PERD-PTP-200).
Date Recieved:	01/29/2018
Ackn Date:	03/23/2018
Determination Date:	03/23/2018
LEP Verified/DEP Approval Date:	Not reported
Rem Id:	13610
Remediation Location Id:	1736
Date Entered:	02/05/2018
Program:	Property Transfer Program
GAO Site:	False
Staff Full Name:	Peter Hill
Super/Date:	Not reported
Stage Of Project:	Not reported

Map ID
Direction
Distance
Elevation

MAP FINDINGS

Site

Database(s)

EDR ID Number
EPA ID Number

PERKIN ELMER (Continued)

S105617101

RP Level Of Activity:	Not reported
RP Needed Level Of Activity:	Not reported
Staff Level Of Activity:	Not reported
Staff Needed Level Of Activity:	Not reported
Public Intrest:	Not reported
PRP Cooperation:	Not reported
Enforcement Status:	Not reported
Level Of Complexity:	Not reported
Complex Eng Or Sci:	False
Complex Due To Public Involvement:	False
Politically Complex:	False
Complex Enforcement:	False
Coordination With Other Bureaus:	False
EPA Involvement:	False
Staff Prefrence:	Not reported
Readiness For Transfer:	Not reported
Project Transfer Time:	Not reported
Transfer Comments:	Not reported
Staff As Of July 2000:	Not reported
Initial Staff:	Not reported
Type Of Transfer:	real estate
Salutation:	Mr. Greenspan
Relationship To Transfer:	transferor
Audit Date:	Not reported
Verif Type:	Not reported
Audit Outcome:	Not reported
GW:	GA
Basin:	Not reported
1st Payment:	3000
Pay Tag1:	113
2nd Payment:	Not reported
Pay Tag2:	Not reported
RTN:	Not reported
Revised:	Not reported
ECAF Received:	Not reported
Old Determination Date:	Not reported
Redeterminationdate:	Not reported
Previous Determination:	Not reported
Monitoringoption:	Not reported
Postremedialmonitoring:	Not reported
Schedule Of I/R:	Not reported
Schedule Overdue:	Not reported
Aprvl Sched:	Not reported
Yr 1 Report:	Not reported
Yr 2 Report:	Not reported
Report Overdue:	Not reported
Ext Aprvl Sched:	Not reported
License #:	Not reported
Project Phase:	Not reported
PT Comments:	Not reported
EPA Id Number:	Not reported
GW Class:	Not reported
SW Class:	Not reported
AO/C0:	Not reported
Water Lead(Y Or N):	Not reported
Priority:	Not reported
Project Status(A, I Or D):	Not reported

Map ID
Direction
Distance
Elevation

MAP FINDINGS

Site

Database(s)

EDR ID Number
EPA ID Number

PERKIN ELMER (Continued)

S105617101

Last Updated: Not reported
SR Comments: Not reported
Priority Or Work-Load: Not reported
Status: Not reported
Notes: Not reported
Special Project Name: Not reported
Special Project Comments: Not reported
DOT Project: Not reported
Pt Counter: 0
Project Complete: False
Project Inactive: False
Int Deposit #: Not reported
Deposit #: Not reported
Spill Case #: Not reported
Diversion Id: 0
Public Notice: Not reported
RAP Received: Not reported
RAP Approved: Not reported
Compliance Category: Not reported
Delete Record: False
ECAF Reviewed By: Not reported
Not Locatable: False
Primary Address: False
AKA Site Name: False
Primary Site Name: False
AKA Site Address: False
Lead: LEP

Name: PERKIN-ELMER CORP.
Address: 131 DANBURY ROAD
City,state,zip: WILTON, CT
Seller Name: Nowilton Associates
Buyer Name: Perkin-Elmer Corp.
Certifying Party: Not reported
Certifying Attention Person: Not reported
Title Of Certifying Person: Not reported
Certifying Person Address: Not reported
Certifying Person City,St,Zip: Not reported
Property Transfer Forms:

Form III (DEP-PERD-PTP-203) when a discharge, spillage, uncontrolled loss, seepage or filtration of hazardous waste has occurred at the parcel that has not been fully remediated or the environmental conditions at the parcel are unknown. The person signing the Form III certification agrees to investigate and remediate the site in accordance with the remediation standards. The statute does not require completion of remediation before the parcel is transferred. Any person submitting a Form III shall simultaneously submit a completed Environmental Condition Assessment Form (ECAF)(DEP-PERD-PTP-200).

Date Recieved: 02/28/1991
Ackn Date: 04/04/1991
Determination Date: Not reported
LEP Verified/DEP Approval Date: Not reported
Rem Id: 3363
Remediation Location Id: 1736
Date Entered: Not reported
Program: Property Transfer Program
GAO Site: False

Map ID
Direction
Distance
Elevation

MAP FINDINGS

Site

Database(s)

EDR ID Number
EPA ID Number

PERKIN ELMER (Continued)

S105617101

Staff Full Name:	Jeff Wilcox
Super/Date:	Not reported
Stage Of Project:	Not reported
RP Level Of Activity:	Not reported
RP Needed Level Of Activity:	Not reported
Staff Level Of Activity:	Not reported
Staff Needed Level Of Activity:	Not reported
Public Intrest:	Not reported
PRP Cooperation:	Not reported
Enforcement Status:	Not reported
Level Of Complexity:	Not reported
Complex Eng Or Sci:	False
Complex Due To Public Involvement:	False
Politically Complex:	False
Complex Enforcement:	False
Coordination With Other Bureaus:	False
EPA Involvement:	False
Staff Prefrence:	Not reported
Readiness For Transfer:	Not reported
Project Transfer Time:	Not reported
Transfer Comments:	Not reported
Staff As Of July 2000:	Hamel Maurice
Initial Staff:	MRH
Type Of Transfer:	Not reported
Salutation:	Not reported
Relationship To Transfer:	Not reported
Audit Date:	Not reported
Verif Type:	Not reported
Audit Outcome:	Not reported
GW:	GA
Basin:	Not reported
1st Payment:	4500
Pay Tag1:	Not reported
2nd Payment:	Not reported
Pay Tag2:	Not reported
RTN:	Not reported
Revised:	Not reported
ECAF Received:	Not reported
Old Determination Date:	Not reported
Redeterminationdate:	Not reported
Previous Determination:	Not reported
Monitoringoption:	Not reported
Postremedialmonitoring:	Not reported
Schedule Of I/R:	Not reported
Schedule Overdue:	Not reported
Aprvl Sched:	Not reported
Yr 1 Report:	Not reported
Yr 2 Report:	Not reported
Report Overdue:	Not reported
Ext Aprvl Sched:	Not reported
License #:	Not reported
Project Phase:	Not reported
PT Comments:	Not reported
EPA Id Number:	Not reported
GW Class:	Not reported
SW Class:	Not reported
AO/C0:	Not reported

Map ID
Direction
Distance
Elevation

MAP FINDINGS

Site

Database(s)

EDR ID Number
EPA ID Number

PERKIN ELMER (Continued)

S105617101

Water Lead(Y Or N): Not reported
Priority: Not reported
Project Status(A, I Or D): Not reported
Last Updated: Not reported
SR Comments: Not reported
Priority Or Work-Load: Not reported
Status: Not reported
Notes: Not reported
Special Project Name: Not reported
Special Project Comments: Not reported
DOT Project: Not reported
Pt Counter: Not reported
Project Complete: False
Project Inactive: False
Int Deposit #: Not reported
Deposit #: Not reported
Spill Case #: Not reported
Diversion Id: Not reported
Public Notice: Not reported
RAP Received: Not reported
RAP Approved: Not reported
Compliance Category: Not reported
Delete Record: False
ECAF Reviewed By: Not reported
Not Locatable: False
Primary Address: False
AKA Site Name: False
Primary Site Name: False
AKA Site Address: False
Lead: Not reported

Name: PERKIN-ELMER CORP.
Address: 131 DANBURY ROAD
City,state,zip: WILTON, CT
Seller Name: Perkin-Elmer Corp.
Buyer Name: 131 Danbury Group LLC
Certifying Party: The Perkin-Elmer Corp.
Certifying Attention Person: Not reported
Title Of Certifying Person: Not reported
Certifying Person Address: Not reported
Certifying Person City,St,Zip: Not reported
Property Transfer Forms: Form III (DEP-PERD-PTP-203) when a discharge, spillage, uncontrolled loss, seepage or filtration of hazardous waste has occurred at the parcel that has not been fully remediated or the environmental conditions at the parcel are unknown. The person signing the Form III certification agrees to investigate and remediate the site in accordance with the remediation standards. The statute does not require completion of remediation before the parcel is transferred. Any person submitting a Form III shall simultaneously submit a completed Environmental Condition Assessment Form (ECAF)(DEP-PERD-PTP-200).

Date Recieved: 12/22/1997
Ackn Date: 02/17/1998
Determination Date: 03/25/1998
LEP Verified/DEP Approval Date: Not reported
Rem Id: 3665
Remediation Location Id: 1736

Map ID
Direction
Distance
Elevation

MAP FINDINGS

Site

Database(s)

EDR ID Number
EPA ID Number

PERKIN ELMER (Continued)

S105617101

Date Entered:	Not reported
Program:	Property Transfer Program
GAO Site:	False
Staff Full Name:	Jeff Wilcox
Super/Date:	Not reported
Stage Of Project:	Not reported
RP Level Of Activity:	Not reported
RP Needed Level Of Activity:	Not reported
Staff Level Of Activity:	Not reported
Staff Needed Level Of Activity:	Not reported
Public Intrest:	Not reported
PRP Cooperation:	Not reported
Enforcement Status:	Not reported
Level Of Complexity:	Not reported
Complex Eng Or Sci:	False
Complex Due To Public Involvement:	False
Politically Complex:	False
Complex Enforcement:	False
Coordination With Other Bureaus:	False
EPA Involvement:	False
Staff Prefrence:	Not reported
Readiness For Transfer:	Not reported
Project Transfer Time:	Not reported
Transfer Comments:	Not reported
Staff As Of July 2000:	Hamel Maurice
Initial Staff:	MRH
Type Of Transfer:	Not reported
Salutation:	Not reported
Relationship To Transfer:	transferor
Audit Date:	Not reported
Verif Type:	Not reported
Audit Outcome:	Not reported
GW:	GA
Basin:	Not reported
1st Payment:	2000
Pay Tag1:	Not reported
2nd Payment:	Not reported
Pay Tag2:	Not reported
RTN:	12/30/1997
Revised:	1/28/1998
ECAF Received:	y-12/22/97
Old Determination Date:	LEP-98/03/25
Redeterminationdate:	Not reported
Previous Determination:	Not reported
Monitoringoption:	Not reported
Postremedialmonitoring:	Not reported
Schedule Of I/R:	04/22/1998
Schedule Overdue:	Not reported
Aprvl Sched:	Not reported
Yr 1 Report:	Not reported
Yr 2 Report:	Not reported
Report Overdue:	Not reported
Ext Aprvl Sched:	Not reported
License #:	Not reported
Project Phase:	6
PT Comments:	Not reported
EPA Id Number:	Not reported

Map ID
Direction
Distance
Elevation

MAP FINDINGS

Site

Database(s)

EDR ID Number
EPA ID Number

PERKIN ELMER (Continued)

S105617101

GW Class:	Not reported
SW Class:	Not reported
AO/C0:	Not reported
Water Lead(Y Or N):	Not reported
Priority:	Not reported
Project Status(A, I Or D):	Not reported
Last Updated:	Not reported
SR Comments:	Not reported
Priority Or Work-Load:	Not reported
Status:	Not reported
Notes:	Not reported
Special Project Name:	Not reported
Special Project Comments:	Not reported
DOT Project:	Not reported
Pt Counter:	Not reported
Project Complete:	False
Project Inactive:	False
Int Deposit #:	Not reported
Deposit #:	Not reported
Spill Case #:	Not reported
Diversion Id:	Not reported
Public Notice:	Not reported
RAP Received:	Not reported
RAP Approved:	Not reported
Compliance Category:	Not reported
Delete Record:	False
ECAF Reviewed By:	Not reported
Not Locatable:	False
Primary Address:	False
AKA Site Name:	False
Primary Site Name:	True
AKA Site Address:	False
Lead:	LEP

SPILLS:

Name:	Not reported
Address:	131 DANBURY RD
City,State,Zip:	WILTON, CT
Year of Database:	2002
Case Number:	200207113
Who Took Spill:	925
Assigned To:	NO Response
Report Date:	10/09/2002
Report Time:	30:00 AM
Date Release:	10/09/2002
Time Responded:	00:00 AM
Corrective Action Taken:	Removed Tank
Cause Info:	Inground Tank Failure
Media Info:	Other (SUBSURFACE)
Release Type:	petroleum
Reported By:	CAPPY
Phone:	203 4450412
Representing:	DR CHARLES
Terminated:	Not reported
Recovd (Total):	0
Total (Water):	0
Facility Status:	Closed

Map ID
Direction
Distance
Elevation

MAP FINDINGS

Site

Database(s)

EDR ID Number
EPA ID Number

PERKIN ELMER (Continued)

S105617101

Continuous Spill: False
Released Substance: #2 FUEL OIL
Qty: 0.00 (Gallons)
Emergency Measure: 1000 GAL LSUT, SAMPLES TAKEN,
Water Body: Other (NAN)
Discharger: 131 DANBURY RD LLC, COMPANY
Telephone: Not reported
Responsible Party: true
RP Address 1: SAA
RP City,St,Zip: CT
Historic: False
Waterbody: NA
Time Stamp: 2002-10-09 11:33:21
Sr Inspector: LIANO, MARK
At Inspctor: **NO RESPONSE
User Stamp: Not reported
Comments: Not reported
Action: Removed Tank
Other Action: Not reported
Agency ID: DEP
Other Agency: Not reported
DEP Bureau: BUREAU OF WASTE MANAGEMENT
DEP Agency: OIL AND CHEMICAL SPILL RESPONSE
Cause ID: Inground Tank Failure
Other Cause: Not reported
Media ID: Other
Other Media: SUBSURFACE
Class ID: Private
Other Class: Not reported
Release Type: petroleum
Other Release: Not reported
Waterbody: Other
Other Wtrbody: NAN

CT MANIFEST:

Name: PERKIN ELMER
Address: 131 DANBURY RD
Phone: Not reported
Country: Not reported
Manifest ID: MAF575088
EPA ID: CTP000011126

Hazardous Waste Manifest:

Year: 1991
Manifest: MAF575088
EPA ID: CTP000011126
Generator Mailing Address: 131 DANBURY RD
Generator City,State,Zip: WILTON, CT 06897
Discrepancies: N
Date Shipped: 1991-08-20
Date Received: 1991-08-20
Transporter 2 Date: Not reported
TSDf EPA ID: MAD000604447
TSDf Name: LAIDLAW ENVIRON SVS (NORTHEAST INC)
TSDf Address: 300 CANAL ST
TSDf City,State,Zip: LAWRENCE, MA 01845
TSDf Country: USA

Map ID
Direction
Distance
Elevation

MAP FINDINGS

Site

Database(s)

EDR ID Number
EPA ID Number

PERKIN ELMER (Continued)

S105617101

Transporter EPA ID: MAD000604447
Transporter Name: LAIDLAW ENVIRONMENTAL SVS (NORTHEAST INC)
Transporter Address: Not reported
Transporter City,State,Zip: CT
Transporter Country: USA
Transporter 2 EPA ID: Not reported
Transporter 2 Name: Not reported
Transporter 2 Address: Not reported
Transporter 2 City,State,Zip: CT
Transporter 2 Country: USA
US DOT Description: WASTE POISON-B, SOLID NOS, MERCURY
Number of Containers: 001
Container Type: DM
Quantity/Weight/Volume: 55/G
Batch Number: Not reported
EPA Waste Codes: D009 - MERCURY
Copies: Not reported
Alternate Facility Name: Not reported
Alternate Facility Address: Not reported
Alternate Facility State: Not reported
Alternate Facility Date: Not reported

B9
South
< 1/8
0.030 mi.
159 ft.

PERKIN-ELMER CORP.
131 DANBURY ROAD
WILTON, CT 06897
Site 3 of 3 in cluster B

CPCS S104585104
N/A

Relative:
Lower

Actual:
174 ft.

CPCS:
Name: PERKIN-ELMER CORP.
Address: 131 DANBURY ROAD
City,State,Zip: WILTON, CT 06897
Site Type: Projects
Lust Status code: Not reported
Lust Status: Not reported
PTP Form: III
Program: Property Transfer Program
Comments: Projects
Site Type Definition: Property Transfer Form III

Name: PERKIN-ELMER CORP.
Address: 131 DANBURY ROAD
City,State,Zip: WILTON, CT 06897
Site Type: Projects
Lust Status code: Not reported
Lust Status: Not reported
PTP Form: III
Program: Property Transfer Program
Comments: Projects
Site Type Definition: Property Transfer Form III

Map ID
Direction
Distance
Elevation

MAP FINDINGS

Site

Database(s)

EDR ID Number
EPA ID Number

10
SSE
< 1/8
0.086 mi.
454 ft.

RINGS END PAINT CENTER
129 DANBURY RD
WILTON, CT

MANIFEST S125622272
N/A

Relative:
Lower

CT MANIFEST:

Actual:
175 ft.

Name: RINGS END PAINT CENTER
Address: 129 DANBURY RD
Phone: Not reported
Country: Not reported
Manifest ID: 009960674JJK
EPA ID: CESQG

Hazardous Waste Manifest:

Year: 2012
Manifest: 009960674JJK
EPA ID: CESQG
Generator Mailing Address: Not reported
Generator City,State,Zip: Not reported
Discrepancies: Not reported
Date Shipped: 2012-05-29
Date Received: Not reported
Transporter 2 Date: Not reported
TSDf EPA ID: Not reported
TSDf Name: Not reported
TSDf Address: Not reported
TSDf City,State,Zip: Not reported
TSDf Country: Not reported
Transporter EPA ID: Not reported
Transporter Name: Not reported
Transporter Address: Not reported
Transporter City,State,Zip: Not reported
Transporter Country: Not reported
Transporter 2 EPA ID: Not reported
Transporter 2 Name: Not reported
Transporter 2 Address: Not reported
Transporter 2 City,State,Zip: Not reported
Transporter 2 Country: Not reported
US DOT Description: Not reported
Number of Containers: Not reported
Container Type: Not reported
Quantity/Weight/Volume: /
Batch Number: Not reported
EPA Waste Codes: - Not reported
Copies: Not reported
Alternate Facility Name: Not reported
Alternate Facility Address: Not reported
Alternate Facility State: Not reported
Alternate Facility Date: Not reported

DEEP Document:

Year: 2012
EPA ID: CESQG
Statutory Program: Hazardous Waste
Document Number: 009960674JJK
Document: Hazardous Waste Manifest
File Type: Written Text
Reference ID: Ref ID: 009960674JJK Alt ID: CESQG

Map ID
Direction
Distance
Elevation

MAP FINDINGS

Site

Database(s)

EDR ID Number
EPA ID Number

RINGS END PAINT CENTER (Continued)

S125622272

[Click Here to view the image from agency website:](#)

C11
NE
< 1/8
0.097 mi.
513 ft.

STAMFORD WRECKING
10 WESTPORT RD
WILTON, CT 06897
Site 1 of 2 in cluster C

SPILLS **S108788376**
MANIFEST **N/A**

Relative:
Higher

Actual:
196 ft.

SPILLS:
Name: Not reported
Address: 10 WESTPORT RD
City,State,Zip: WILTON, CT
Year of Database: 96
Case Number: 1352
Who Took Spill: TORRES
Assigned To: Not reported
Report Date: 03/27/1996
Report Time: 11
Date Release: Not reported
Time Responded: Not reported
Corrective Action Taken: Not reported
Cause Info: Not reported
Media Info: Not reported
Release Type: Not reported
Reported By: DAN RUSSO
Phone: Not reported
Representing: LOUIS DREYFUS PROPERTIES
Terminated: Not reported
Recovd (Total): Not reported
Total (Water): Not reported
Facility Status: Not reported
Continuous Spill: Not reported
Released Substance: Not reported
Qty: 50 (Gallons)
Emergency Measure: Not reported
Water Body: Not reported
Discharger: Not reported
Telephone: Not reported
Responsible Party: Not reported
RP Address 1: Not reported
RP City,St,Zip: Not reported
Historic: Not reported
Waterbody: Not reported
Time Stamp: Not reported
Sr Inspector: Not reported
At Inspctor: Not reported
User Stamp: Not reported
Comments: Not reported

Name: Not reported
Address: 10 WESTPORT ROAD
City,State,Zip: WILTON, CT
Year of Database: 2011
Case Number: 201104163
Who Took Spill: 202
Assigned To: CATUCCIO, DEBBIE

Map ID
Direction
Distance
Elevation

MAP FINDINGS

Site

Database(s)

EDR ID Number
EPA ID Number

STAMFORD WRECKING (Continued)

S108788376

Report Date: 07/22/2011
Report Time: 31:00 AM
Date Release: 07/22/2011
Time Responded: 00:00 AM
Corrective Action Taken: Not reported
Cause Info: Vandalism
Media Info: Ground Surface
Release Type: petroleum
Reported By: Lt. brennon / officer baker
Phone: 203 2168373 - 203 8346260
Representing: pd
Terminated: YES
Recovd (Total): 0
Total (Water): 0
Facility Status: CLOSED
Continuous Spill: False
Released Substance: MOTOR OIL
Qty: 0.00 (Gallons)
Emergency Measure: Contents of car fluids.
Water Body: Other (none)
Discharger: Not reported
Telephone: Not reported
Responsible Party: Not reported
RP Address 1: Not reported
RP City,St,Zip: CT
Historic: False
Waterbody: Not reported
Time Stamp: 2012-01-17 14:48:51
Sr Inspector: Landry, Robin
At Inspctor: CATUCCIO, DEBBIE
User Stamp: mgranill
Comments: PD requesting a call with charges- man took a backhoe and demolished vehicle on coorporate property causing a release of fluids.
Agency ID: Local Police
Other Agency: Not reported
DEP Bureau: Not reported
DEP Agency: Not reported
Agency ID: DEP Dispatch
Other Agency: Not reported
DEP Bureau: Not reported
DEP Agency: Not reported
Cause ID: Vandalism
Other Cause: Not reported
Media ID: Ground Surface
Other Media: Not reported
Class ID: Private
Other Class: Not reported
Release Type: petroleum
Other Release: Not reported
Waterbody: Other
Other Wtrbody: none

CT MANIFEST:

Name: STAMFORD WRECKING
Address: 10 WESTPORT RD
Phone: Not reported
Country: Not reported

Map ID
Direction
Distance
Elevation

MAP FINDINGS

Site

Database(s)

EDR ID Number
EPA ID Number

STAMFORD WRECKING (Continued)

S108788376

Manifest ID: CTF0495555
EPA ID: CTP000022917
Hazardous Waste Manifest:
Year: 1999
Manifest: CTF0495555
EPA ID: CTP000022917
Generator Mailing Address: 10 WESTPORT RD
Generator City,State,Zip: WILTON, CT 06897
Discrepancies: Y
Date Shipped: 1999-08-20
Date Received: 1999-09-02
Transporter 2 Date: Not reported
TSDf EPA ID: CTD021816889
TSDf Name: UNITED OIL RECOVERY DBA ADV LIQ REC
TSDf Address: 136 GRACEY AVE
TSDf City,State,Zip: MERIDEN, CT 06451
TSDf Country: USA
Transporter EPA ID: CTD983895400
Transporter Name: SHIRE CORP
Transporter Address: Not reported
Transporter City,State,Zip: CT
Transporter Country: USA
Transporter 2 EPA ID: Not reported
Transporter 2 Name: Not reported
Transporter 2 Address: Not reported
Transporter 2 City,State,Zip: CT
Transporter 2 Country: USA
US DOT Description: gasahol, gasoline
Number of Containers: 001
Container Type: TT
Quantity/Weight/Volume: 99/G
Batch Number: 3142, 3142
EPA Waste Codes: D018 - BENZENE
Copies: 1, 2
Alternate Facility Name: Not reported
Alternate Facility Address: Not reported
Alternate Facility State: Not reported
Alternate Facility Date: Not reported

C12
NE
< 1/8
0.097 mi.
513 ft.

LOUIS DREYFUS PROPERTY GROUP
10 WESTPORT RD
WILTON, CT 06897

UST U002175366
N/A

Site 2 of 2 in cluster C

Relative:
Higher
Actual:
196 ft.

UST:
Name: LOUIS DREYFUS PROPERTY GROUP
Address: 10 WESTPORT RD
Address 2: Not reported
City,State,Zip: WILTON 06897
Facility ID: 161-7264
Substance: Gasoline
Last Use Date: 08/01/1999
Tank ID: A-1
Closure Status: Tank was Removed From Ground
Compartment ID: a

Map ID
Direction
Distance
Elevation

MAP FINDINGS

Site

Database(s)

EDR ID Number
EPA ID Number

LOUIS DREYFUS PROPERTY GROUP (Continued)

U002175366

Tank Status: Permanently Closed
Secondary Material: Not reported
Tank Material: Asphalt Coated or Bare Steel
Capacity: 4000
Install Date: 09/01/1974
Overfill Installed: Not reported
Pipe Material: Bare Steel
Pipe Mode Description: Not reported
Spill Installed: Not reported
Latitude: 41.181089
Longitude: -73.414742
Tank Latitude: 41.181089
Tank Longitude: -73.414742

Contact:

Facility ID: 161-7264
Owner Name: LOUIS DREYFUS PROPERTY GROUP
Owner Address: 24 RICHMOND HILL AVE
Owner Address 2: Not reported
Owner Phone: (203) 961-0602
Owner Phone Ext: Not reported
Owner City/State/Zip: STAMFORD, CT 069013601
Affiliation Type: Owner
Contact Name: Not reported
Contact Title: Not reported
Contact Email: Not reported

Facility ID: 161-7264
Owner Name: LOUIS DREYFUS PROPERTY GROUP
Owner Address: 24 RICHMOND HILL AVE
Owner Address 2: Not reported
Owner Phone: Not reported
Owner Phone Ext: Not reported
Owner City/State/Zip: STAMFORD, CT 069013601
Affiliation Type: Registrant
Contact Name: Not reported
Contact Title: Not reported
Contact Email: Not reported

Name: LOUIS DREYFUS PROPERTY GROUP
Address: 10 WESTPORT RD
Address 2: Not reported
City,State,Zip: WILTON 06897
Facility ID: 161-7264
Substance: Gasoline
Last Use Date: 08/01/1999
Tank ID: A-2
Closure Status: Tank was Removed From Ground
Compartment ID: a
Tank Status: Permanently Closed
Secondary Material: Not reported
Tank Material: Asphalt Coated or Bare Steel
Capacity: 4000
Install Date: 09/01/1974
Overfill Installed: Not reported
Pipe Material: Bare Steel
Pipe Mode Description: Not reported

Map ID
Direction
Distance
Elevation

MAP FINDINGS

Site

Database(s)

EDR ID Number
EPA ID Number

LOUIS DREYFUS PROPERTY GROUP (Continued)

U002175366

Spill Installed: Not reported
Latitude: 41.181089
Longitude: -73.414742
Tank Latitude: 41.181089
Tank Longitude: -73.414742

Contact:

Facility ID: 161-7264
Owner Name: LOUIS DREYFUS PROPERTY GROUP
Owner Address: 24 RICHMOND HILL AVE
Owner Address 2: Not reported
Owner Phone: (203) 961-0602
Owner Phone Ext: Not reported
Owner City/State/Zip: STAMFORD, CT 069013601
Affiliation Type: Owner
Contact Name: Not reported
Contact Title: Not reported
Contact Email: Not reported

Facility ID: 161-7264
Owner Name: LOUIS DREYFUS PROPERTY GROUP
Owner Address: 24 RICHMOND HILL AVE
Owner Address 2: Not reported
Owner Phone: Not reported
Owner Phone Ext: Not reported
Owner City/State/Zip: STAMFORD, CT 069013601
Affiliation Type: Registrant
Contact Name: Not reported
Contact Title: Not reported
Contact Email: Not reported

Name: LOUIS DREYFUS PROPERTY GROUP
Address: 10 WESTPORT RD
Address 2: Not reported
City,State,Zip: WILTON 06897
Facility ID: 161-7264
Substance: Gasoline
Last Use Date: 08/01/1999
Tank ID: B-1
Closure Status: Tank was Removed From Ground
Compartment ID: a
Tank Status: Permanently Closed
Secondary Material: Not reported
Tank Material: Asphalt Coated or Bare Steel
Capacity: 4000
Install Date: 08/01/1979
Overfill Installed: Not reported
Pipe Material: Bare Steel
Pipe Mode Description: Not reported
Spill Installed: Not reported
Latitude: 41.181089
Longitude: -73.414742
Tank Latitude: 41.181089
Tank Longitude: -73.414742

Contact:

Facility ID: 161-7264

Map ID
Direction
Distance
Elevation

MAP FINDINGS

Site

Database(s)

EDR ID Number
EPA ID Number

LOUIS DREYFUS PROPERTY GROUP (Continued)

U002175366

Owner Name: LOUIS DREYFUS PROPERTY GROUP
Owner Address: 24 RICHMOND HILL AVE
Owner Address 2: Not reported
Owner Phone: (203) 961-0602
Owner Phone Ext: Not reported
Owner City/State/Zip: STAMFORD, CT 069013601
Affiliation Type: Owner
Contact Name: Not reported
Contact Title: Not reported
Contact Email: Not reported

Facility ID: 161-7264
Owner Name: LOUIS DREYFUS PROPERTY GROUP
Owner Address: 24 RICHMOND HILL AVE
Owner Address 2: Not reported
Owner Phone: Not reported
Owner Phone Ext: Not reported
Owner City/State/Zip: STAMFORD, CT 069013601
Affiliation Type: Registrant
Contact Name: Not reported
Contact Title: Not reported
Contact Email: Not reported

Name: LOUIS DREYFUS PROPERTY GROUP
Address: 10 WESTPORT RD
Address 2: Not reported
City,State,Zip: WILTON 06897
Facility ID: 161-7264
Substance: Gasoline
Last Use Date: 08/01/1999
Tank ID: B-2
Closure Status: Tank was Removed From Ground
Compartment ID: a
Tank Status: Permanently Closed
Secondary Material: Not reported
Tank Material: Asphalt Coated or Bare Steel
Capacity: 4000
Install Date: 08/01/1979
Overfill Installed: Not reported
Pipe Material: Bare Steel
Pipe Mode Description: Not reported
Spill Installed: Not reported
Latitude: 41.181089
Longitude: -73.414742
Tank Latitude: 41.181089
Tank Longitude: -73.414742

Contact:
Facility ID: 161-7264
Owner Name: LOUIS DREYFUS PROPERTY GROUP
Owner Address: 24 RICHMOND HILL AVE
Owner Address 2: Not reported
Owner Phone: (203) 961-0602
Owner Phone Ext: Not reported
Owner City/State/Zip: STAMFORD, CT 069013601
Affiliation Type: Owner
Contact Name: Not reported

Map ID
Direction
Distance
Elevation

MAP FINDINGS

Site

Database(s)

EDR ID Number
EPA ID Number

LOUIS DREYFUS PROPERTY GROUP (Continued)

U002175366

Contact Title: Not reported
Contact Email: Not reported

Facility ID: 161-7264
Owner Name: LOUIS DREYFUS PROPERTY GROUP
Owner Address: 24 RICHMOND HILL AVE
Owner Address 2: Not reported
Owner Phone: Not reported
Owner Phone Ext: Not reported
Owner City/State/Zip: STAMFORD, CT 069013601
Affiliation Type: Registrant
Contact Name: Not reported
Contact Title: Not reported
Contact Email: Not reported

Name: LOUIS DREYFUS PROPERTY GROUP
Address: 10 WESTPORT RD
Address 2: Not reported
City,State,Zip: WILTON 06897
Facility ID: 161-7264
Substance: Gasoline
Last Use Date: 08/01/1999
Tank ID: C-1
Closure Status: Tank was Removed From Ground
Compartment ID: a
Tank Status: Permanently Closed
Secondary Material: Not reported
Tank Material: Coated & Cathodically Protected Steel (sti-P3)
Capacity: 5000
Install Date: 11/01/1986
Overfill Installed: Not reported
Pipe Material: Bare Steel
Pipe Mode Description: Not reported
Spill Installed: Not reported
Latitude: 41.181089
Longitude: -73.414742
Tank Latitude: 41.181089
Tank Longitude: -73.414742

Contact:

Facility ID: 161-7264
Owner Name: LOUIS DREYFUS PROPERTY GROUP
Owner Address: 24 RICHMOND HILL AVE
Owner Address 2: Not reported
Owner Phone: (203) 961-0602
Owner Phone Ext: Not reported
Owner City/State/Zip: STAMFORD, CT 069013601
Affiliation Type: Owner
Contact Name: Not reported
Contact Title: Not reported
Contact Email: Not reported

Facility ID: 161-7264
Owner Name: LOUIS DREYFUS PROPERTY GROUP
Owner Address: 24 RICHMOND HILL AVE
Owner Address 2: Not reported
Owner Phone: Not reported

Map ID
Direction
Distance
Elevation

MAP FINDINGS

Site

Database(s)

EDR ID Number
EPA ID Number

LOUIS DREYFUS PROPERTY GROUP (Continued)

U002175366

Owner Phone Ext: Not reported
Owner City/State/Zip: STAMFORD, CT 069013601
Affiliation Type: Registrant
Contact Name: Not reported
Contact Title: Not reported
Contact Email: Not reported

D13
SSW
1/8-1/4
0.145 mi.
767 ft.

HOLSON CO.
111 DANBURY RD.
WILTON, CT 06897

Site 1 of 7 in cluster D

LUST
CT PROPERTY
SPILLS

S109738143
N/A

Relative:
Lower
Actual:
170 ft.

LUST:
Name: HOLSON CO.
Address: 111 DANBURY RD.
City,State,Zip: WILTON, CT 06897
LUST Id: 1620
UST Facility Id: Not reported
LUST Case Id: 29729
Lust Status: Lust Completed
Processing Status: Not reported
EPA Reportable: False
Motor Fuel: False
Diesel: False
Gasoline: False
Other: False
Other Release: Not reported
No Release: False
Leak: False
Tank: False
Piping: False
Overfill: False
Removal: False
Incident Date: 07/12/1990
Entry Date: Not reported
Site Case Id: Not reported
UST Site Id: Not reported
Cost Recovery Spill Case #: Not reported
Old SITS Number: Not reported
Case Log Id: Not reported
Monthly Report Id: 0
UST Owner Id: Not reported
LUST Owner Id: Not reported
UST Event Id: 1619
Contact Info: Not reported
Contact EMail: Not reported
Site Contact City,St,Zip: UNKNOWN
2nd Contact: Not reported
2nd Contact EMail: Not reported
2nd Contact Address: Not reported
2nd Contact City,St,Zip: UNKNOWN
2nd Contact Address 2: Not reported
2nd Contact City 2: Not reported
2nd Contact Phone Number: Not reported
2nd Contact Fax Number: Not reported
2nd Contact Type: Not reported

Map ID
Direction
Distance
Elevation

MAP FINDINGS

Site

Database(s)

EDR ID Number
EPA ID Number

HOLSON CO. (Continued)

S109738143

Facility City Num: 161
Site Contact: Not reported
Site Contact Address: Not reported
Site Contact Add 2: Not reported
Site Contact City 2: Not reported
Site Contact Phone: Not reported
Site Contact Fax: Not reported
Site Contact Type: Not reported
Department Contact 1: Not reported
Department Contact 2: Not reported
Referral Source: Not reported
Offsite Source: False
Date Referred: Not reported
Emergency: False
Private Heating Fuel: False
Commercial Heating Fuel: True
Commercial HF < 2100 Gal.: True
Commercial HF > 2100 Gal.: False
Commercial HF - Size Unk: False
No LUST Site: False
Cost Recvry Prgm Candidate: False
OCSR Complete: False
Follow Up Flag: False
Alternate Water Supply: False
Relocation: False
Responsible Party: False
Responsible EMail: Not reported
Resp Party Name: Not reported
Resp Party Address: Not reported
Resp Party City,St,Zip: Not reported
Resp Party Town Number: UNKNOWN
Resp Party Phone: Not reported
Resp Party Fax: Not reported
Resp Party Name 2: Not reported
Resp Party Address 2: Not reported
Resp Party Phone 2: Not reported
Investigator Id: 28
Follow Update: Not reported
Area Lextent: Not reported
Annual Precipitation: Not reported
Affected Population: Not reported
Population Setting: Not reported
Ground Water Direction: Not reported
Ground Water Gradient: Not reported
Hydro Basin: Not reported
Drastic: Not reported
Geo Setting: Not reported
Ground Water Classification: Not reported
Receptor: Not reported
Ground Water Flow Direction: Not reported
Ground Water Depth: Not reported
Areas Of Concern: Not reported
Free Product Inches: Not reported
Fund Date: Not reported
Fund Planned: No
Fund Obligated: No
Fund Outlayed: No

Map ID
Direction
Distance
Elevation

MAP FINDINGS

Site

Database(s)

EDR ID Number
EPA ID Number

HOLSON CO. (Continued)

S109738143

Fund Judgment:	No
Fund Recovered:	No
Cellar Borings:	False
Install Micro Wells:	False
Ground Water Sample:	False
Soil Sample:	False
Soil Gas:	False
Site Inspect:	False
Soil Excavate:	False
Geo Probe:	False
Survey:	False
Potable Well Sample:	False
Sample MWS:	False
Ground Water Gauging:	False
Soil Venting:	False
Active:	False
NOV Action:	None
NOV Issued:	Not reported
NOV Due:	Not reported
NOV Received:	Not reported
NOV Closed:	Not reported
NOV Disc Date:	Not reported
NOV Issued Date:	Not reported
NOV Compliance Sched:	Not reported
NOV Admin Order:	Not reported
NOV Referred To Ag:	Not reported
Stop All NOV Actions:	False
Release Invest Rpt:	False
DEP App Letter 1:	False
Correct Action Plan:	False
DEP App Letter 2:	False
Rem Sys Install:	False
Rem Sys Install Date:	Not reported
Closure Date:	Not reported
Rem Sys Monitoring Rpt:	False
Qrtly Gwater Mon Rpts:	False
Closure Req Rpt:	False
DEP Closure Letter:	False
Referred To:	Not reported
No Wells:	Not reported
Lph Wells:	Not reported
User Stamp:	Not reported
Date Stamp:	Not reported
Release Date:	Not reported
Substance:	Not reported
Release Source:	Not reported
Release Cause:	Not reported
Release Identification:	Not reported
Case Number:	Not reported
Release Quantity:	Not reported
Correspondence:	Not reported
Environmental Impact:	Not reported
FollowUp:	Not reported
GW Comments:	Not reported
Location Desc:	Not reported
NOV Comments:	Not reported
Release Desc:	Not reported

Map ID
Direction
Distance
Elevation

MAP FINDINGS

Site

Database(s)

EDR ID Number
EPA ID Number

HOLSON CO. (Continued)

S109738143

Running Comments: Not reported
Work Performed: Not reported

CT Property:

Name: STORAGE DELUXE FACILITY
Address: 111 DANBURY ROAD
City,state,zip: WILTON, CT
Seller Name: Wilton Storage Partners, L.
Buyer Name: CubeSmart Wilton, LLC
Certifying Party: SEJ Associates, L.L.C.
Certifying Attention Person: Keith M. Krakower
Title Of Certifying Person: Authorized Signatory
Certifying Person Address: 26 West 17th Street, Suite 801
Certifying Person City,St,Zip: New York, NY 10011
Property Transfer Forms: Form III (DEP-PERD-PTP-203) when a discharge, spillage, uncontrolled loss, seepage or filtration of hazardous waste has occurred at the parcel that has not been fully remediated or the environmental conditions at the parcel are unknown. The person signing the Form III certification agrees to investigate and remediate the site in accordance with the remediation standards. The statute does not require completion of remediation before the parcel is transferred. Any person submitting a Form III shall simultaneously submit a completed Environmental Condition Assessment Form (ECAFA)(DEP-PERD-PTP-200).

Date Recieved: 03/06/2012
Ackn Date: 03/30/2012
Determination Date: 04/13/2012
LEP Verified/DEP Approval Date: Not reported
Rem Id: 10967
Remediation Location Id: 2798
Date Entered: 03/16/2012
Program: Property Transfer Program
GAO Site: False
Staff Full Name: Not reported
Super/Date: 04/02/2012
Stage Of Project: Not reported
RP Level Of Activity: Not reported
RP Needed Level Of Activity: Not reported
Staff Level Of Activity: Not reported
Staff Needed Level Of Activity: Not reported
Public Intrest: Not reported
PRP Cooperation: Not reported
Enforcement Status: Not reported
Level Of Complexity: Not reported
Complex Eng Or Sci: False
Complex Due To Public Involvement: False
Politically Complex: False
Complex Enforcement: False
Coordination With Other Bureaus: False
EPA Involvement: False
Staff Prefrence: Not reported
Readiness For Transfer: Not reported
Project Transfer Time: Not reported
Transfer Comments: Not reported
Staff As Of July 2000: Not reported
Initial Staff: Not reported
Type Of Transfer: real estate

Map ID
Direction
Distance
Elevation

MAP FINDINGS

Site

Database(s)

EDR ID Number
EPA ID Number

HOLSON CO. (Continued)

S109738143

Salutation:	Mr. Krakower
Relationship To Transfer:	transferor
Audit Date:	Not reported
Verif Type:	Not reported
Audit Outcome:	Not reported
GW:	GA
Basin:	Not reported
1st Payment:	3000
Pay Tag1:	4491
2nd Payment:	Not reported
Pay Tag2:	Not reported
RTN:	Not reported
Revised:	Not reported
ECAF Received:	Not reported
Old Determination Date:	Not reported
Redeterminationdate:	Not reported
Previous Determination:	Not reported
Monitoringoption:	Not reported
Postremedialmonitoring:	Not reported
Schedule Of I/R:	Not reported
Schedule Overdue:	Not reported
Aprvl Sched:	Not reported
Yr 1 Report:	Not reported
Yr 2 Report:	Not reported
Report Overdue:	Not reported
Ext Aprvl Sched:	Not reported
License #:	Not reported
Project Phase:	Not reported
PT Comments:	Portion Verif
EPA Id Number:	Not reported
GW Class:	Not reported
SW Class:	Not reported
AO/C0:	Not reported
Water Lead(Y Or N):	Not reported
Priority:	Not reported
Project Status(A, I Or D):	Not reported
Last Updated:	Not reported
SR Comments:	Not reported
Priority Or Work-Load:	Not reported
Status:	Not reported
Notes:	Not reported
Special Project Name:	Not reported
Special Project Comments:	Not reported
DOT Project:	Not reported
Pt Counter:	0
Project Complete:	False
Project Inactive:	False
Int Deposit #:	Not reported
Deposit #:	Not reported
Spill Case #:	Not reported
Diversion Id:	0
Public Notice:	Not reported
RAP Received:	Not reported
RAP Approved:	Not reported
Compliance Category:	Not reported
Delete Record:	False
ECAF Reviewed By:	Jeff Wilcox

Map ID
Direction
Distance
Elevation

MAP FINDINGS

Site

Database(s)

EDR ID Number
EPA ID Number

HOLSON CO. (Continued)

S109738143

Not Locatable:	False
Primary Address:	False
AKA Site Name:	False
Primary Site Name:	False
AKA Site Address:	False
Lead:	LEP
Name:	THE HOLSON COMPANY
Address:	111 DANBURY ROAD
City,state,zip:	WILTON, CT
Seller Name:	KVL Corporation
Buyer Name:	Wilton Storage Partners, L.L.C.
Certifying Party:	KVL Corporation
Certifying Attention Person:	Not reported
Title Of Certifying Person:	Not reported
Certifying Person Address:	Not reported
Certifying Person City,St,Zip:	Not reported
Property Transfer Forms:	Form III (DEP-PERD-PTP-203) when a discharge, spillage, uncontrolled loss, seepage or filtration of hazardous waste has occurred at the parcel that has not been fully remediated or the environmental conditions at the parcel are unknown. The person signing the Form III certification agrees to investigate and remediate the site in accordance with the remediation standards. The statute does not require completion of remediation before the parcel is transferred. Any person submitting a Form III shall simultaneously submit a completed Environmental Condition Assessment Form (ECAFF)(DEP-PERD-PTP-200).
Date Recieved:	08/08/1997
Ackn Date:	08/25/1997
Determination Date:	09/15/1997
LEP Verified/DEP Approval Date:	Not reported
Rem Id:	3611
Remediation Location Id:	2798
Date Entered:	Not reported
Program:	Property Transfer Program
GAO Site:	False
Staff Full Name:	Jeff Wilcox
Super/Date:	Not reported
Stage Of Project:	REMDIATION
RP Level Of Activity:	MEDIUM
RP Needed Level Of Activity:	LOW
Staff Level Of Activity:	LOW
Staff Needed Level Of Activity:	LOW
Public Intrest:	LOW
PRP Cooperation:	MEDIUM
Enforcement Status:	NONE TAKEN
Level Of Complexity:	LOW
Complex Eng Or Sci:	False
Complex Due To Public Involvement:	False
Politically Complex:	False
Complex Enforcement:	True
Coordination With Other Bureaus:	False
EPA Involvement:	False
Staff Prefrence:	NO OPINION
Readiness For Transfer:	READY TO TRANSFER NOW
Project Transfer Time:	Not reported
Transfer Comments:	Not reported

Map ID
Direction
Distance
Elevation

MAP FINDINGS

Site

Database(s)

EDR ID Number
EPA ID Number

HOLSON CO. (Continued)

S109738143

Staff As Of July 2000:	Hamel Maurice
Initial Staff:	MRH
Type Of Transfer:	Not reported
Salutation:	Not reported
Relationship To Transfer:	transferor
Audit Date:	Not reported
Verif Type:	Not reported
Audit Outcome:	Not reported
GW:	GA
Basin:	Not reported
1st Payment:	2000
Pay Tag1:	Not reported
2nd Payment:	Not reported
Pay Tag2:	Not reported
RTN:	Not reported
Revised:	Not reported
ECAF Received:	Not reported
Old Determination Date:	DEP-97/09/15
Redeterminationdate:	Not reported
Previous Determination:	Not reported
Monitoringoption:	Not reported
Postremedialmonitoring:	Not reported
Schedule Of I/R:	12/11/1997
Schedule Overdue:	Not reported
Aprvl Sched:	1998-01-27 00:00:00
Yr 1 Report:	2003-04-07 00:00:00
Yr 2 Report:	Not reported
Report Overdue:	Not reported
Ext Aprvl Sched:	Not reported
License #:	Not reported
Project Phase:	6
PT Comments:	Not reported
EPA Id Number:	Not reported
GW Class:	Not reported
SW Class:	Not reported
AO/C0:	Not reported
Water Lead(Y Or N):	Not reported
Priority:	Not reported
Project Status(A, I Or D):	Not reported
Last Updated:	Not reported
SR Comments:	Not reported
Priority Or Work-Load:	Not reported
Status:	Not reported
Notes:	Not reported
Special Project Name:	Not reported
Special Project Comments:	Not reported
DOT Project:	Not reported
Pt Counter:	Not reported
Project Complete:	False
Project Inactive:	False
Int Deposit #:	Not reported
Deposit #:	Not reported
Spill Case #:	Not reported
Diversion Id:	Not reported
Public Notice:	Not reported
RAP Received:	Not reported
RAP Approved:	Not reported

Map ID
Direction
Distance
Elevation

MAP FINDINGS

Site

Database(s)

EDR ID Number
EPA ID Number

HOLSON CO. (Continued)

S109738143

Compliance Category:	Not reported
Delete Record:	False
ECAF Reviewed By:	Not reported
Not Locatable:	False
Primary Address:	False
AKA Site Name:	True
Primary Site Name:	False
AKA Site Address:	False
Lead:	DEP
Name:	KVL CORPORATION
Address:	111 DANBURY ROAD
City,state,zip:	WILTON, CT
Seller Name:	KVL Corporation
Buyer Name:	Wilton Storage Partners, LLC
Certifying Party:	KVL Corporation
Certifying Attention Person:	James Kelley
Title Of Certifying Person:	Assistant Secretary
Certifying Person Address:	230 Main St., Box 1288
Certifying Person City,St,Zip:	Edgartown, MA 02539
Property Transfer Forms:	Form III (DEP-PERD-PTP-203) when a discharge, spillage, uncontrolled loss, seepage or filtration of hazardous waste has occurred at the parcel that has not been fully remediated or the environmental conditions at the parcel are unknown. The person signing the Form III certification agrees to investigate and remediate the site in accordance with the remediation standards. The statute does not require completion of remediation before the parcel is transferred. Any person submitting a Form III shall simultaneously submit a completed Environmental Condition Assessment Form (ECAF)(DEP-PERD-PTP-200).
Date Recieved:	12/04/2001
Ackn Date:	01/14/2002
Determination Date:	03/05/2002
LEP Verified/DEP Approval Date:	Not reported
Rem Id:	4926
Remediation Location Id:	2798
Date Entered:	Not reported
Program:	Property Transfer Program
GAO Site:	False
Staff Full Name:	Jeff Wilcox
Super/Date:	01/18/2002
Stage Of Project:	Not reported
RP Level Of Activity:	Not reported
RP Needed Level Of Activity:	Not reported
Staff Level Of Activity:	Not reported
Staff Needed Level Of Activity:	Not reported
Public Intrest:	Not reported
PRP Cooperation:	Not reported
Enforcement Status:	Not reported
Level Of Complexity:	Not reported
Complex Eng Or Sci:	False
Complex Due To Public Involvement:	False
Politically Complex:	False
Complex Enforcement:	False
Coordination With Other Bureaus:	False
EPA Involvement:	False
Staff Preference:	Not reported

Map ID
Direction
Distance
Elevation

MAP FINDINGS

Site

Database(s)

EDR ID Number
EPA ID Number

HOLSON CO. (Continued)

S109738143

Readiness For Transfer:	Not reported
Project Transfer Time:	Not reported
Transfer Comments:	Not reported
Staff As Of July 2000:	Not reported
Initial Staff:	Not reported
Type Of Transfer:	real property
Salutation:	Mr. Kelley
Relationship To Transfer:	transferor
Audit Date:	Not reported
Verif Type:	Not reported
Audit Outcome:	Not reported
GW:	GA
Basin:	Not reported
1st Payment:	2000
Pay Tag1:	444192
2nd Payment:	Not reported
Pay Tag2:	Not reported
RTN:	Not reported
Revised:	Not reported
ECAF Received:	Not reported
Old Determination Date:	Not reported
Redeterminationdate:	Not reported
Previous Determination:	Not reported
Monitoringoption:	Not reported
Postremedialmonitoring:	Not reported
Schedule Of I/R:	Not reported
Schedule Overdue:	Not reported
Aprvl Sched:	Not reported
Yr 1 Report:	Not reported
Yr 2 Report:	Not reported
Report Overdue:	Not reported
Ext Aprvl Sched:	Not reported
License #:	Not reported
Project Phase:	Not reported
PT Comments:	Not reported
EPA Id Number:	Not reported
GW Class:	Not reported
SW Class:	Not reported
AO/C0:	Not reported
Water Lead(Y Or N):	Not reported
Priority:	Not reported
Project Status(A, I Or D):	Not reported
Last Updated:	Not reported
SR Comments:	Not reported
Priority Or Work-Load:	Not reported
Status:	Not reported
Notes:	Not reported
Special Project Name:	Not reported
Special Project Comments:	Not reported
DOT Project:	Not reported
Pt Counter:	0
Project Complete:	False
Project Inactive:	False
Int Deposit #:	02-174
Deposit #:	Not reported
Spill Case #:	Not reported
Diversion Id:	Not reported

Map ID
Direction
Distance
Elevation

MAP FINDINGS

Site

Database(s)

EDR ID Number
EPA ID Number

HOLSON CO. (Continued)

S109738143

Public Notice: Not reported
RAP Received: Not reported
RAP Approved: Not reported
Compliance Category: Not reported
Delete Record: False
ECAAF Reviewed By: Not reported
Not Locatable: False
Primary Address: True
AKA Site Name: False
Primary Site Name: True
AKA Site Address: False
Lead: DEP

SPILLS:

Name: Not reported
Address: 111 DANBURY RD
City,State,Zip: WILTON, CT
Year of Database: 2004
Case Number: 200404215
Who Took Spill: 933
Assigned To: NO Response
Report Date: 06/24/2004
Report Time: 48:00 PM
Date Release: 06/24/2004
Time Responded: 00:00 AM
Corrective Action Taken: Dissipated
Cause Info: Other (DUMPED VEHICLE)
Media Info: Ground Surface
Release Type: petroleum
Reported By: DOLNIER
Phone: 203 8346247
Representing: WILTON POLICE DEPARTMENT
Terminated: YES
Recovd (Total): 0
Total (Water): 0
Facility Status: Closed
Continuous Spill: False
Released Substance: GASOLINE
Qty: 1.00 (Gallons)
Emergency Measure: SMALL GAS LEAK WHILE TOWUNG A CAR OUT OF AN ABANDON GRAVEL PIT
Water Body: Not reported
Discharger: UNKNOWN
Telephone: Not reported
Responsible Party: false
RP Address 1: Not reported
RP City,St,Zip: CT
Historic: False
Waterbody: Not reported
Time Stamp: 2004-06-24 13:51:53
Sr Inspector: Santacroce, Jim
At Inspctor: **NO RESPONSE
User Stamp: Not reported
Comments: Not reported
Action: Dissipated
Other Action: Not reported
Agency ID: Local Fire Marshal
Other Agency: Not reported

Map ID
Direction
Distance
Elevation

MAP FINDINGS

Site

Database(s)

EDR ID Number
EPA ID Number

HOLSON CO. (Continued)

S109738143

DEP Bureau: Not reported
DEP Agency: Not reported
Agency ID: Local Police
Other Agency: Not reported
DEP Bureau: Not reported
DEP Agency: Not reported
Agency ID: LOCAL FIRE DEPARTMENT
Other Agency: Not reported
DEP Bureau: Not reported
DEP Agency: Not reported
Cause ID: Other
Other Cause: DUMPED VEHICLE
Media ID: Ground Surface
Other Media: Not reported
Class ID: Governmental
Other Class: Not reported
Release Type: petroleum
Other Release: Not reported

Name: Not reported
Address: 111 DANBURY RD
City,State,Zip: WILTON, CT
Year of Database: 2005
Case Number: 200506815
Who Took Spill: 201
Assigned To: LECLERC, KEN
Report Date: 10/10/2005
Report Time: 25:00 PM
Date Release: 10/10/2005
Time Responded: 00:00 AM
Corrective Action Taken: Not reported
Cause Info: Dumping
Media Info: Ground Surface
Release Type: hazardous waste
Reported By: dan
Phone: 203 9488334
Representing: Environmental Health & Safety
Terminated: YES
Recovd (Total): 0
Total (Water): 0
Facility Status: CLOSED
Continuous Spill: False
Released Substance: OIL SHEEN & LEAD CONTAMINTED WATER
Qty: 38000.00 (Gallons)
Emergency Measure: Lead contaminated water with oil sheen in parking lot, reported & investigated.
Water Body: Other (possibly norwalk river)
Discharger: Same
Telephone: 860 6680736
Responsible Party: true
RP Address 1: 1800 hill st.
RP City,St,Zip: SUFFIELD, CT 06078
Historic: False
Waterbody: norwalk river
Time Stamp: 2006-01-12 08:44:05
Sr Inspector: Hutchinson, Karen
At Inspctor: LECLERC, KEN

Map ID
Direction
Distance
Elevation

MAP FINDINGS

Site

Database(s)

EDR ID Number
EPA ID Number

HOLSON CO. (Continued)

S109738143

User Stamp: mgranill
Comments: Not reported
Agency ID: DEP Dispatch
Other Agency: Not reported
DEP Bureau: Not reported
DEP Agency: Not reported
Cause ID: Dumping
Other Cause: Not reported
Media ID: Ground Surface
Other Media: Not reported
Class ID: Commercial
Other Class: Not reported
Release Type: hazardous waste
Other Release: Not reported
Waterbody: Other
Other Wtrbody: possibly norwalk river

D14
SSW
1/8-1/4
0.145 mi.
767 ft.

HOLSON CO
111 DANBURY RD
WILTON, CT 06897

MANIFEST **S125683742**
N/A

Site 2 of 7 in cluster D

Relative:
Lower
Actual:
170 ft.

CT MANIFEST:
Name: HOLSON CO
Address: 111 DANBURY RD
Phone: Not reported
Country: Not reported
Manifest ID: CTC0186855
EPA ID: CTP000008638

Hazardous Waste Manifest:

Year: 1988
Manifest: CTC0186855
EPA ID: CTP000008638
Generator Mailing Address: 111 DANBURY RD
Generator City,State,Zip: WILTON, CT 06897
Discrepancies: N
Date Shipped: 1988-12-16
Date Received: 1988-12-16
Transporter 2 Date: Not reported
TSDf EPA ID: CTD072138969
TSDf Name: ENVIRONMENTAL WASTE RESOURCES INC
TSDf Address: 130 FREIGHT ST
TSDf City,State,Zip: WATERBURY, CT 06702
TSDf Country: USA
Transporter EPA ID: CTD991288747
Transporter Name: NEW ENGLAND POLLUTION CONTROL CO (NEPCCO)
Transporter Address: Not reported
Transporter City,State,Zip: CT
Transporter Country: USA
Transporter 2 EPA ID: Not reported
Transporter 2 Name: Not reported
Transporter 2 Address: Not reported
Transporter 2 City,State,Zip: CT
Transporter 2 Country: USA
US DOT Description: WASTE FLAMMABLE LIQUID, NOS
Number of Containers: 001

Map ID
Direction
Distance
Elevation

MAP FINDINGS

Site

Database(s)

EDR ID Number
EPA ID Number

HOLSON CO (Continued)

S125683742

Container Type: DM
Quantity/Weight/Volume: 55/G
Batch Number: 999999
EPA Waste Codes: F003 - THE FOLLOWING SPENT NONHALOGENATED SOLVENTS: XYLENE, ACETONE, ETHYL ACETATE, ETHYL BENZENE, ETHYL ETHER, METHYL ISOBUTYL KETONE, N-BUTYL ALCOHOL, CYCLOHEXANONE, AND METHANOL; ALL SPENT SOLVENT MIXTURES/BLENDS CONTAINING, BEFORE USE, ONLY THE ABOVE SPENT NONHALOGENATED SOLVENTS; AND ALL SPENT SOLVENT MIXTURES/BLENDS CONTAINING, BEFORE USE, ONE OR MORE OF THE ABOVE NONHALOGENATED SOLVENTS, AND A TOTAL OF TEN PERCENT OR MORE (BY VOLUME) OF ONE OR MORE OF THOSE SOLVENTS LISTED IN F001, F002, F004, AND F005; AND STILL BOTTOMS FROM THE RECOVERY OF THESE SPENT SOLVENTS AND SPENT SOLVENT MIXTURES.
Copies: 1
Alternate Facility Name: Not reported
Alternate Facility Address: Not reported
Alternate Facility State: Not reported
Alternate Facility Date: Not reported

D15
SSW
1/8-1/4
0.145 mi.
767 ft.

THE HOLSON COMPANY
111 DANBURY ROAD
WILTON, CT 06897

CPCS **S104585106**
N/A

Site 3 of 7 in cluster D

Relative: CPCS:
Lower Name: THE HOLSON COMPANY
Address: 111 DANBURY ROAD
City,State,Zip: WILTON, CT 06897
Site Type: Projects
Lust Status code: Not reported
Lust Status: Not reported
PTP Form: III
Program: Property Transfer Program
Comments: Projects
Site Type Definition: Property Transfer Form III

D16
SSW
1/8-1/4
0.145 mi.
767 ft.

KVL CORPORATION
111 DANBURY ROAD
WILTON, CT 06897

CPCS **S109742320**
N/A

Site 4 of 7 in cluster D

Relative: CPCS:
Lower Name: KVL CORPORATION
Address: 111 DANBURY ROAD
City,State,Zip: WILTON, CT 06897
Site Type: Projects
Lust Status code: Not reported
Lust Status: Not reported
PTP Form: III
Program: Property Transfer Program
Comments: Projects
Site Type Definition: Property Transfer Form III

Map ID
Direction
Distance
Elevation

MAP FINDINGS

EDR ID Number
EPA ID Number

D17
SSW
1/8-1/4
0.145 mi.
767 ft.

K V L CORP
111 DANBURY RD
WILTON, CT 06897

MANIFEST S125684120
N/A

Site 5 of 7 in cluster D

Relative:
Lower

CT MANIFEST:

Actual:
170 ft.

Name: K V L CORP
Address: 111 DANBURY RD
Phone: Not reported
Country: Not reported
Manifest ID: CTF0107783
EPA ID: CTP000013222

Hazardous Waste Manifest:

Year: 1992
Manifest: CTF0107783
EPA ID: CTP000013222
Generator Mailing Address: 111 DANBURY RD
Generator City,State,Zip: WILTON, CT 06897
Discrepancies: N
Date Shipped: 1992-01-09
Date Received: 1992-01-09
Transporter 2 Date: Not reported
TSDf EPA ID: RID040098352
TSDf Name: NORTHLAND ENVIRONMENTAL INC STABLEX
TSDf Address: 252 - 275 ALLENS AVE
TSDf City,State,Zip: PROVIDENCE, RI 02905
TSDf Country: USA
Transporter EPA ID: MAD084814136
Transporter Name: FRANKLIN ENVIRONMENTAL SERVICES INC
Transporter Address: Not reported
Transporter City,State,Zip: CT
Transporter Country: USA
Transporter 2 EPA ID: Not reported
Transporter 2 Name: Not reported
Transporter 2 Address: Not reported
Transporter 2 City,State,Zip: CT
Transporter 2 Country: USA
US DOT Description: HAZARDOUS WASTE SOLID
Number of Containers: 001
Container Type: CM
Quantity/Weight/Volume: 15/Y
Batch Number: 999999
EPA Waste Codes: F002 - THE FOLLOWING SPENT HALOGENATED SOLVENTS: TETRACHLOROETHYLENE, METHYLENE CHLORIDE, TRICHLOROETHYLENE, 1,1,1-TRICHLOROETHANE, CHLOROBENZENE, 1,1,2-TRICHLORO-1,2,2-TRIFLUOROETHANE, ORTHO-DICHLOROBENZENE, TRICHLOROFLUOROMETHANE, AND 1,1,2, TRICHLOROETHANE; ALL SPENT SOLVENT MIXTURES/BLENDS CONTAINING, BEFORE USE, A TOTAL OF TEN PERCENT OR MORE (BY VOLUME) OF ONE OR MORE OF THE ABOVE HALOGENATED SOLVENTS OR THOSE SOLVENTS LISTED IN F001, F004, AND F005; AND STILL BOTTOMS FROM THE RECOVERY OF THESE SPENT SOLVENTS AND SPENT SOLVENT MIXTURES.

Copies: 2
Alternate Facility Name: Not reported
Alternate Facility Address: Not reported
Alternate Facility State: Not reported
Alternate Facility Date: Not reported

Year: 1992

Map ID
Direction
Distance
Elevation

MAP FINDINGS

Site

Database(s)

EDR ID Number
EPA ID Number

K V L CORP (Continued)

S125684120

Manifest:	CTF0107784
EPA ID:	CTP000013222
Generator Mailing Address:	111 DANBURY RD
Generator City,State,Zip:	WILTON, CT 06897
Discrepancies:	N
Date Shipped:	1992-01-09
Date Received:	1992-01-09
Transporter 2 Date:	Not reported
TSDf EPA ID:	RID040098352
TSDf Name:	NORTHLAND ENVIRONMENTAL INC STABLEX
TSDf Address:	252 - 275 ALLENS AVE
TSDf City,State,Zip:	PROVIDENCE, RI 02905
TSDf Country:	USA
Transporter EPA ID:	MAD084814136
Transporter Name:	FRANKLIN ENVIRONMENTAL SERVICES INC
Transporter Address:	Not reported
Transporter City,State,Zip:	CT
Transporter Country:	USA
Transporter 2 EPA ID:	Not reported
Transporter 2 Name:	Not reported
Transporter 2 Address:	Not reported
Transporter 2 City,State,Zip:	CT
Transporter 2 Country:	USA
US DOT Description:	HZ WST SLD NOS, XYLENE TETRACHLOROETHYLE
Number of Containers:	001
Container Type:	DM
Quantity/Weight/Volume:	15/Y
Batch Number:	999999
EPA Waste Codes:	D039 - TETRACHLOROETHYLENE
Copies:	2
Alternate Facility Name:	Not reported
Alternate Facility Address:	Not reported
Alternate Facility State:	Not reported
Alternate Facility Date:	Not reported
Year:	1992
Manifest:	CTF0107785
EPA ID:	CTP000013222
Generator Mailing Address:	111 DANBURY RD
Generator City,State,Zip:	WILTON, CT 06897
Discrepancies:	N
Date Shipped:	1992-01-09
Date Received:	1992-01-10
Transporter 2 Date:	Not reported
TSDf EPA ID:	RID040098352
TSDf Name:	NORTHLAND ENVIRONMENTAL INC STABLEX
TSDf Address:	252 - 275 ALLENS AVE
TSDf City,State,Zip:	PROVIDENCE, RI 02905
TSDf Country:	USA
Transporter EPA ID:	MAD084814136
Transporter Name:	FRANKLIN ENVIRONMENTAL SERVICES INC
Transporter Address:	Not reported
Transporter City,State,Zip:	CT
Transporter Country:	USA
Transporter 2 EPA ID:	Not reported
Transporter 2 Name:	Not reported
Transporter 2 Address:	Not reported

Map ID
Direction
Distance
Elevation

MAP FINDINGS

Site

Database(s)

EDR ID Number
EPA ID Number

K V L CORP (Continued)

S125684120

Transporter 2 City,State,Zip:	CT
Transporter 2 Country:	USA
US DOT Description:	HZ WS SLD NOS XYLENE TETRACHLOROETHYLENE
Number of Containers:	001
Container Type:	CM
Quantity/Weight/Volume:	12/Y
Batch Number:	999999
EPA Waste Codes:	F005 - THE FOLLOWING SPENT NONHALOGENATED SOLVENTS: TOLUENE, METHYL ETHYL KETONE, CARBON DISULFIDE, ISOBUTANOL, PYRIDINE, BENZENE, 2-ETHOXYETHANOL, AND 2-NITROPROPANE; ALL SPENT SOLVENT MIXTURES/BLENDS CONTAINING, BEFORE USE, A TOTAL OF TEN PERCENT OR MORE (BY VOLUME) OF ONE OR MORE OF THE ABOVE NONHALOGENATED SOLVENTS OR THOSE SOLVENTS LISTED IN F001, F002, OR F004; AND STILL BOTTOMS FROM THE RECOVERY OF THESE SPENT SOLVENTS AND SPENT SOLVENT MIXTURES.
Copies:	2
Alternate Facility Name:	Not reported
Alternate Facility Address:	Not reported
Alternate Facility State:	Not reported
Alternate Facility Date:	Not reported
Year:	1992
Manifest:	CTF0107789
EPA ID:	CTP000013222
Generator Mailing Address:	111 DANBURY RD
Generator City,State,Zip:	WILTON, CT 06897
Discrepancies:	N
Date Shipped:	1992-01-09
Date Received:	1992-01-17
Transporter 2 Date:	Not reported
TSDf EPA ID:	RID040098352
TSDf Name:	NORTHLAND ENVIRONMENTAL INC STABLEX
TSDf Address:	252 - 275 ALLENS AVE
TSDf City,State,Zip:	PROVIDENCE, RI 02905
TSDf Country:	USA
Transporter EPA ID:	MAD084814136
Transporter Name:	FRANKLIN ENVIRONMENTAL SERVICES INC
Transporter Address:	Not reported
Transporter City,State,Zip:	CT
Transporter Country:	USA
Transporter 2 EPA ID:	Not reported
Transporter 2 Name:	Not reported
Transporter 2 Address:	Not reported
Transporter 2 City,State,Zip:	CT
Transporter 2 Country:	USA
US DOT Description:	HZ WS SLD NOS XYLENE TETRACHLOROETHYLENE
Number of Containers:	001
Container Type:	CM
Quantity/Weight/Volume:	15/Y
Batch Number:	999999
EPA Waste Codes:	F005 - THE FOLLOWING SPENT NONHALOGENATED SOLVENTS: TOLUENE, METHYL ETHYL KETONE, CARBON DISULFIDE, ISOBUTANOL, PYRIDINE, BENZENE, 2-ETHOXYETHANOL, AND 2-NITROPROPANE; ALL SPENT SOLVENT MIXTURES/BLENDS CONTAINING, BEFORE USE, A TOTAL OF TEN PERCENT OR MORE (BY VOLUME) OF ONE OR MORE OF THE ABOVE NONHALOGENATED SOLVENTS OR THOSE SOLVENTS LISTED IN F001, F002, OR F004; AND STILL BOTTOMS FROM THE RECOVERY OF THESE SPENT SOLVENTS AND SPENT SOLVENT MIXTURES.
Copies:	2

Map ID
Direction
Distance
Elevation

MAP FINDINGS

Site

Database(s)

EDR ID Number
EPA ID Number

K V L CORP (Continued)

S125684120

Alternate Facility Name:	Not reported
Alternate Facility Address:	Not reported
Alternate Facility State:	Not reported
Alternate Facility Date:	Not reported
Year:	1992
Manifest:	CTF0107787
EPA ID:	CTP000013222
Generator Mailing Address:	111 DANBURY RD
Generator City,State,Zip:	WILTON, CT 06897
Discrepancies:	N
Date Shipped:	1992-01-09
Date Received:	1992-01-15
Transporter 2 Date:	Not reported
TSDF EPA ID:	RID040098352
TSDF Name:	NORTHLAND ENVIRONMENTAL INC STABLEX
TSDF Address:	252 - 275 ALLENS AVE
TSDF City,State,Zip:	PROVIDENCE, RI 02905
TSDF Country:	USA
Transporter EPA ID:	MAD084814136
Transporter Name:	FRANKLIN ENVIRONMENTAL SERVICES INC
Transporter Address:	Not reported
Transporter City,State,Zip:	CT
Transporter Country:	USA
Transporter 2 EPA ID:	Not reported
Transporter 2 Name:	Not reported
Transporter 2 Address:	Not reported
Transporter 2 City,State,Zip:	CT
Transporter 2 Country:	USA
US DOT Description:	HZ WS SLD NOS XYLENE TETRACHLOROETHYLENE
Number of Containers:	001
Container Type:	CM
Quantity/Weight/Volume:	15/Y
Batch Number:	999999
EPA Waste Codes:	F005 - THE FOLLOWING SPENT NONHALOGENATED SOLVENTS: TOLUENE, METHYL ETHYL KETONE, CARBON DISULFIDE, ISOBUTANOL, PYRIDINE, BENZENE, 2-ETHOXYETHANOL, AND 2-NITROPROPANE; ALL SPENT SOLVENT MIXTURES/BLENDS CONTAINING, BEFORE USE, A TOTAL OF TEN PERCENT OR MORE (BY VOLUME) OF ONE OR MORE OF THE ABOVE NONHALOGENATED SOLVENTS OR THOSE SOLVENTS LISTED IN F001, F002, OR F004; AND STILL BOTTOMS FROM THE RECOVERY OF THESE SPENT SOLVENTS AND SPENT SOLVENT MIXTURES.
Copies:	2
Alternate Facility Name:	Not reported
Alternate Facility Address:	Not reported
Alternate Facility State:	Not reported
Alternate Facility Date:	Not reported
Year:	1992
Manifest:	CTF0107788
EPA ID:	CTP000013222
Generator Mailing Address:	111 DANBURY RD
Generator City,State,Zip:	WILTON, CT 06897
Discrepancies:	N
Date Shipped:	1992-01-09
Date Received:	1992-01-15
Transporter 2 Date:	Not reported
TSDF EPA ID:	RID040098352

Map ID
Direction
Distance
Elevation

MAP FINDINGS

Site

Database(s)

EDR ID Number
EPA ID Number

K V L CORP (Continued)

S125684120

TSD Name:	NORTHLAND ENVIRONMENTAL INC STABLEX
TSD Address:	252 - 275 ALLENS AVE
TSD City,State,Zip:	PROVIDENCE, RI 02905
TSD Country:	USA
Transporter EPA ID:	MAD084814136
Transporter Name:	FRANKLIN ENVIRONMENTAL SERVICES INC
Transporter Address:	Not reported
Transporter City,State,Zip:	CT
Transporter Country:	USA
Transporter 2 EPA ID:	Not reported
Transporter 2 Name:	Not reported
Transporter 2 Address:	Not reported
Transporter 2 City,State,Zip:	CT
Transporter 2 Country:	USA
US DOT Description:	HZ WS SLD NOS XYLENE TETRACHLOROETHYLENE
Number of Containers:	001
Container Type:	CM
Quantity/Weight/Volume:	15/Y
Batch Number:	999999
EPA Waste Codes:	F005 - THE FOLLOWING SPENT NONHALOGENATED SOLVENTS: TOLUENE, METHYL ETHYL KETONE, CARBON DISULFIDE, ISOBUTANOL, PYRIDINE, BENZENE, 2-ETHOXYETHANOL, AND 2-NITROPROPANE; ALL SPENT SOLVENT MIXTURES/BLENDS CONTAINING, BEFORE USE, A TOTAL OF TEN PERCENT OR MORE (BY VOLUME) OF ONE OR MORE OF THE ABOVE NONHALOGENATED SOLVENTS OR THOSE SOLVENTS LISTED IN F001, F002, OR F004; AND STILL BOTTOMS FROM THE RECOVERY OF THESE SPENT SOLVENTS AND SPENT SOLVENT MIXTURES.
Copies:	2
Alternate Facility Name:	Not reported
Alternate Facility Address:	Not reported
Alternate Facility State:	Not reported
Alternate Facility Date:	Not reported
Year:	1992
Manifest:	CTF0107786
EPA ID:	CTP000013222
Generator Mailing Address:	111 DANBURY RD
Generator City,State,Zip:	WILTON, CT 06897
Discrepancies:	Y
Date Shipped:	1992-01-09
Date Received:	1992-01-10
Transporter 2 Date:	Not reported
TSD EPA ID:	RID040098352
TSD Name:	NORTHLAND ENVIRONMENTAL INC STABLEX
TSD Address:	252 - 275 ALLENS AVE
TSD City,State,Zip:	PROVIDENCE, RI 02905
TSD Country:	USA
Transporter EPA ID:	MAD084814136
Transporter Name:	FRANKLIN ENVIRONMENTAL SERVICES INC
Transporter Address:	Not reported
Transporter City,State,Zip:	CT
Transporter Country:	USA
Transporter 2 EPA ID:	Not reported
Transporter 2 Name:	Not reported
Transporter 2 Address:	Not reported
Transporter 2 City,State,Zip:	CT
Transporter 2 Country:	USA
US DOT Description:	HZ WS SLD NOS XYLENE TETRACHLOROETHYLENE

Map ID
Direction
Distance
Elevation

MAP FINDINGS

Site

Database(s)

EDR ID Number
EPA ID Number

K V L CORP (Continued)

S125684120

Number of Containers: 001
Container Type: CM
Quantity/Weight/Volume: 12/Y
Batch Number: 999999
EPA Waste Codes: F005 - THE FOLLOWING SPENT NONHALOGENATED SOLVENTS: TOLUENE, METHYL ETHYL KETONE, CARBON DISULFIDE, ISOBUTANOL, PYRIDINE, BENZENE, 2-ETHOXYETHANOL, AND 2-NITROPROPANE; ALL SPENT SOLVENT MIXTURES/BLENDS CONTAINING, BEFORE USE, A TOTAL OF TEN PERCENT OR MORE (BY VOLUME) OF ONE OR MORE OF THE ABOVE NONHALOGENATED SOLVENTS OR THOSE SOLVENTS LISTED IN F001, F002, OR F004; AND STILL BOTTOMS FROM THE RECOVERY OF THESE SPENT SOLVENTS AND SPENT SOLVENT MIXTURES.

Copies: 2
Alternate Facility Name: Not reported
Alternate Facility Address: Not reported
Alternate Facility State: Not reported
Alternate Facility Date: Not reported

**D18
SSW
1/8-1/4
0.145 mi.
767 ft.**

**HOLSON CO.
111 DANBURY RD.
WILTON, CT 06897**

**SPILLS S105456811
CPCS N/A**

Site 6 of 7 in cluster D

**Relative:
Lower**

**Actual:
170 ft.**

SPILLS:
Name: Not reported
Address: 111 DANBURY RD.
City,State,Zip: WILTON, CT
Year of Database: 2005
Case Number: 200506808
Who Took Spill: 201
Assigned To: NO Response
Report Date: 10/10/2005
Report Time: 31:00 PM
Date Release: 10/10/2005
Time Responded: 00:00 PM
Corrective Action Taken: Other (ran through a filtration system)
Cause Info: Dumping
Media Info: Ground Water, and Ground Surface
Release Type: hazardous waste
Reported By: Art Boehn
Phone: 860 6680736
Representing: Environmental Health & safety services
Terminated: YES
Recovd (Total): 0
Total (Water): 0
Facility Status: CLOSED
Continuous Spill: False
Released Substance: WASTE WATER & LEAD
Qty: < 40000.00 (Gallons)
Emergency Measure: An additional 38,000 gallons of lead contaminated water with visible oil sheen across parking lot.

Water Body: River, and Other (possibly norwalk river)
Discharger: Same
Telephone: Not reported
Responsible Party: true
RP Address 1: 1800 hill st
RP City,St,Zip: SUFFIELD, CT 06078

Map ID
Direction
Distance
Elevation

MAP FINDINGS

Site

Database(s)

EDR ID Number
EPA ID Number

HOLSON CO. (Continued)

S105456811

Historic: False
Waterbody: norwalk river
Time Stamp: 2005-11-30 15:09:40
Sr Inspector: Hutchinson, Karen
At Inspctor: **NO RESPONSE
User Stamp: mgranill
Comments: Not reported
Action: Other
Other Action: ran through a filtration system
Agency ID: DEP Dispatch
Other Agency: Not reported
DEP Bureau: Not reported
DEP Agency: Not reported
Cause ID: Dumping
Other Cause: Not reported
Media ID: Ground Water
Other Media: Not reported
Media ID: Ground Surface
Other Media: Not reported
Class ID: Commercial
Other Class: Not reported
Release Type: hazardous waste
Other Release: Not reported
Waterbody: River
Other Wtrbody: Not reported
Waterbody: Other
Other Wtrbody: possibly norwalk river

CPCS:

Name: HOLSON CO.
Address: 111 DANBURY RD.
City,State,Zip: WILTON, CT 06897
Site Type: LUST
Lust Status code: 4
Lust Status: Lust Completed (DEP's significant hazard definition)
PTP Form: Not reported
Program: Not reported
Comments: Not reported
Site Type Definition: Leaking Underground Storage Tanks Completed

D19
SSW
1/8-1/4
0.145 mi.
767 ft.

KVL CORPORATION
111 DANBURY ROAD
WILTON, CT

SDADB S104255508
N/A

Site 7 of 7 in cluster D

Relative:
Lower
Actual:
170 ft.

Site Discovery and Assessment:
Facility ID: 3025
Rem Master ID: 3451
PTP Id: Not reported
WPC Number: Not reported
Postal District: Not reported
Latitude: 41.1658
Longitude: -73.4181
Lat/Long Determined By: UNK
Ground Water Quality Classification: GA
Surface Water Quality Classification: B

Map ID
Direction
Distance
Elevation

MAP FINDINGS

Site

Database(s)

EDR ID Number
EPA ID Number

KVL CORPORATION (Continued)

S104255508

Waste Type:	CHLR VOC
Disposal:	DRYWELL
Sample Data Available:	False
Updated By:	HAMEL, M.
Update Program:	PTP
Updated:	10/7/1997
Date Created:	Not reported
Duplicate:	False
SDA Federal:	
EPA CERCLIS Id:	Not reported
Number EPA RCRIS Id:	Not reported
Site on EPA's CERCLIS:	Not reported
Site Archived from CERCLIS:	Not reported
Archive Date:	Not reported
EPA's Removal at Site:	Not reported
Deferred to another EPA Program:	Not reported
EPA Env Priority Initiative Site:	Not reported
Federal Facility:	Not reported
Site on EPA's National Priority List:	Not reported
Part of an NPL site:	Not reported
RCRA Generator Status:	Not reported
RCRA Permit Status:	Not reported
SDA Referral:	
Referral Id:	2836
Source of referral:	PTP
Date Received:	8/8/1997
Staff Assigned:	HAMEL, M.
Remediation Program:	PTP
Date dt_assigned:	8/8/1997
Remediation Complete Approved DEP/Verified by LEP:	10/7/1997
Outcome:	PTP
SDA Remedial:	
Remedial Id:	524
PTP Id:	2488
Remediation Program:	III
Remediation Program Entered:	Not reported
Staff Assigned:	HAMEL, M.
Remediation Program:	PTP
Date dt_assign:	Not reported
Project Phase:	D
Order issued:	False
Order Number:	Not reported
Date order issued:	Not reported
Remedial Investigation Start:	Not reported
Remedial Investigation Completed:	Not reported
Remedial Design Start:	Not reported
Remedial Design complet:	Not reported
Remedial Action Start:	Not reported
Remedial Action Completed:	Not reported
Date Oper/ maintenance Started:	Not reported
GW monitoring:	False
Remediation complete Approved DEP/Verified by LEP:	Not reported
SDA Orders:	
Order Id:	Not reported
Order Number:	Not reported

Map ID
Direction
Distance
Elevation

MAP FINDINGS

Site

Database(s)

EDR ID Number
EPA ID Number

KVL CORPORATION (Continued)

S104255508

Date order issued: Not reported
Staff Assigned: Not reported
Type of Order: Not reported
Order Respondent: Not reported
Admin Appeal Date: Not reported
Date of Admin Appeal Ruling: Not reported
Date of Admin Appeal Ruling: Not reported
Date of Final Order: Not reported
Date of Court Appeal: Not reported
Date of Court Ruling: Not reported
Date of Court Ruling: Not reported
Date Order Modified: Not reported
Date Referred to AG: Not reported
Judgement: Not reported
Date of AGR judgement: Not reported
Penalty assessed: Not reported
Order Complete: Not reported
In compliance: Not reported
Comments: Not reported

SDADB:

SDA Waste:

Waste Id: 5
Waste Type: CHLR VOC
Description: Chlorinated Volatile Organic Compounds

20
WSW
1/4-1/2
0.331 mi.
1748 ft.

PAUL JAFFE
40 RANGE RD
WILTON, CT 06897

LUST
SPILLS
CPCS

S104238342
N/A

Relative:
Higher

LUST:

Actual:
242 ft.

Name: PAUL JAFFE
Address: 40 RANGE RD
City,State,Zip: WILTON, CT 06897
LUST Id: 5524
UST Facility Id: Not reported
LUST Case Id: 33649
Lust Status: Lust Completed
Processing Status: Not reported
EPA Reportable: False
Motor Fuel: False
Diesel: False
Gasoline: False
Other: False
Other Release: Not reported
No Release: False
Leak: True
Tank: True
Piping: False
Overfill: False
Removal: True
Incident Date: 01/05/1998
Entry Date: Not reported
Site Case Id: 9800041
UST Site Id: Not reported

Map ID
Direction
Distance
Elevation

MAP FINDINGS

Site

Database(s)

EDR ID Number
EPA ID Number

PAUL JAFFE (Continued)

S104238342

Cost Recovery Spill Case #: Not reported
Old SITS Number: Not reported
Case Log Id: Not reported
Monthly Report Id: 0
UST Owner Id: Not reported
LUST Owner Id: Not reported
UST Event Id: 5635
Contact Info: Not reported
Contact EMail: Not reported
Site Contact City,St,Zip: UNKNOWN
2nd Contact: Not reported
2nd Contact EMail: Not reported
2nd Contact Address: Not reported
2nd Contact City,St,Zip: UNKNOWN
2nd Contact Address 2: Not reported
2nd Contact City 2: Not reported
2nd Contact Phone Number: Not reported
2nd Contact Fax Number: Not reported
2nd Contact Type: Not reported
Facility City Num: 161
Site Contact: Not reported
Site Contact Address: Not reported
Site Contact Add 2: Not reported
Site Contact City 2: Not reported
Site Contact Phone: Not reported
Site Contact Fax: Not reported
Site Contact Type: Not reported
Department Contact 1: Not reported
Department Contact 2: Not reported
Referral Source: Not reported
Offsite Source: False
Date Referred: Not reported
Emergency: False
Private Heating Fuel: True
Commercial Heating Fuel: False
Commercial HF < 2100 Gal.: False
Commercial HF > 2100 Gal.: False
Commercial HF - Size Unk: False
No LUST Site: False
Cost Recvry Prgm Candidate: False
OCSRD Complete: True
Follow Up Flag: False
Alternate Water Supply: False
Relocation: False
Responsible Party: True
Responsible EMail: Not reported
Resp Party Name: Not reported
Resp Party Address: Not reported
Resp Party City,St,Zip: Not reported
Resp Party Town Number: UNKNOWN
Resp Party Phone: Not reported
Resp Party Fax: Not reported
Resp Party Name 2: Not reported
Resp Party Address 2: Not reported
Resp Party Phone 2: Not reported
Investigator Id: 28
Follow Update: Not reported

Map ID
Direction
Distance
Elevation

MAP FINDINGS

Site

Database(s)

EDR ID Number
EPA ID Number

PAUL JAFFE (Continued)

S104238342

Area Lextent:	Not reported
Annual Precipitation:	Not reported
Affected Population:	Not reported
Population Setting:	Not reported
Ground Water Direction:	Not reported
Ground Water Gradient:	Not reported
Hydro Basin:	Not reported
Drastic:	Not reported
Geo Setting:	Not reported
Ground Water Classification:	Not reported
Receptor:	Not reported
Ground Water Flow Direction:	Not reported
Ground Water Depth:	Not reported
Areas Of Concern:	Not reported
Free Product Inches:	Not reported
Fund Date:	Not reported
Fund Planned:	No
Fund Obligated:	No
Fund Outlayed:	No
Fund Judgment:	No
Fund Recovered:	No
Cellar Borings:	False
Install Micro Wells:	False
Ground Water Sample:	False
Soil Sample:	False
Soil Gas:	False
Site Inspect:	False
Soil Excavate:	False
Geo Probe:	False
Survey:	False
Potable Well Sample:	False
Sample MWS:	False
Ground Water Gauging:	False
Soil Venting:	False
Active:	False
NOV Action:	None
NOV Issued:	Not reported
NOV Due:	Not reported
NOV Received:	Not reported
NOV Closed:	Not reported
NOV Disc Date:	Not reported
NOV Issued Date:	Not reported
NOV Compliance Sched:	Not reported
NOV Admin Order:	Not reported
NOV Referred To Ag:	Not reported
Stop All NOV Actions:	False
Release Invest Rpt:	False
DEP App Letter 1:	False
Correct Action Plan:	False
DEP App Letter 2:	False
Rem Sys Install:	False
Rem Sys Install Date:	Not reported
Closure Date:	Not reported
Rem Sys Monitoring Rpt:	False
Qrtly Gwater Mon Rpts:	False
Closure Req Rpt:	False
DEP Closure Letter:	False

Map ID
Direction
Distance
Elevation

MAP FINDINGS

Site

Database(s)

EDR ID Number
EPA ID Number

PAUL JAFFE (Continued)

S104238342

Referred To: Not reported
No Wells: Not reported
Lph Wells: Not reported
User Stamp: Not reported
Date Stamp: Not reported
Release Date: Not reported
Substance: Not reported
Release Source: Not reported
Release Cause: Not reported
Release Identification: Not reported
Case Number: Not reported
Release Quantity: Not reported
Correspondence: Not reported
Environmental Impact: Not reported
FollowUp: Not reported
GW Comments: Not reported
Location Desc: Not reported
NOV Comments: Not reported
Release Desc: Not reported
Running Comments: 275 steel #2 heating oil, , tank and soil removal
Work Performed: Not reported

SPILLS:

Name: Not reported
Address: 40 RANGE RD
City,State,Zip: WILTON, CT
Year of Database: 1998
Case Number: 9800041
Who Took Spill: 936
Assigned To: Aceto, John
Report Date: 01/05/1998
Report Time: 25:00 AM
Date Release: 01/05/1998
Time Responded: 00:00 AM
Corrective Action Taken: Test Wells, and Removed Tank, and Soil Removed
Cause Info: Inground Tank Failure
Media Info: Other (ground subsurface)
Release Type: petroleum
Reported By: tim farrelly
Phone: 203 3942268
Representing: enviroshield
Terminated: YES
Recovd (Total): 0
Total (Water): 0
Facility Status: Closed
Continuous Spill: False
Released Substance: #2 FUEL OIL
Qty: 0.00 (Gallons)
Emergency Measure: tank and soil removal
Water Body: Other (none)
Discharger: paul jaffe
Telephone: 203 7621786
Responsible Party: true
RP Address 1: 40 range rd
RP City,St,Zip: WILTON, CT 06897
Historic: False
Waterbody: none

Map ID
Direction
Distance
Elevation

MAP FINDINGS

Site

Database(s)

EDR ID Number
EPA ID Number

PAUL JAFFE (Continued)

S104238342

Time Stamp: 1998-01-06 08:11:25
Sr Inspector: Wofford, Ron
At Inspctor: Aceto, John
User Stamp: Not reported
Comments: Not reported
Action: Test Wells
Other Action: Not reported
Action: Removed Tank
Other Action: Not reported
Action: Soil Removed
Other Action: Not reported
Agency ID: Local Fire Marshal
Other Agency: Not reported
DEP Bureau: Not reported
DEP Agency: Not reported
Cause ID: Inground Tank Failure
Other Cause: Not reported
Media ID: Other
Other Media: ground subsurface
Release Type: petroleum
Other Release: Not reported
Waterbody: Other
Other Wtrbody: none

CPCS:

Name: PAUL JAFFE
Address: 40 RANGE RD
City,State,Zip: WILTON, CT 06897
Site Type: LUST
Lust Status code: 4
Lust Status: Lust Completed (DEP's significant hazard definition)
PTP Form: Not reported
Program: Not reported
Comments: 275 Steel #2 Heating Oil, , Tank And Soil Removal
Site Type Definition: Leaking Underground Storage Tanks Completed

E21
ENE
1/4-1/2
0.341 mi.
1801 ft.

BRAD CARPENTER
25 DUDLEY ROAD
WILTON, CT 06897
Site 1 of 2 in cluster E

LUST **S104236989**
SPILLS **N/A**

Relative:
Higher

Actual:
195 ft.

LUST:
Name: BRAD CARPENTER
Address: 25 DUDLEY ROAD
City,State,Zip: WILTON, CT 06897
LUST Id: 5191
UST Facility Id: Not reported
LUST Case Id: 33316
Lust Status: Lust Completed
Processing Status: Not reported
EPA Reportable: False
Motor Fuel: False
Diesel: False
Gasoline: False
Other: False
Other Release: Not reported

Map ID
Direction
Distance
Elevation

MAP FINDINGS

Site

Database(s)

EDR ID Number
EPA ID Number

BRAD CARPENTER (Continued)

S104236989

No Release:	False
Leak:	False
Tank:	False
Piping:	False
Overfill:	False
Removal:	False
Incident Date:	08/21/1997
Entry Date:	Not reported
Site Case Id:	9704647
UST Site Id:	Not reported
Cost Recovery Spill Case #:	Not reported
Old SITS Number:	Not reported
Case Log Id:	Not reported
Monthly Report Id:	0
UST Owner Id:	Not reported
LUST Owner Id:	Not reported
UST Event Id:	5302
Contact Info:	Not reported
Contact EMail:	Not reported
Site Contact City,St,Zip:	UNKNOWN
2nd Contact:	Not reported
2nd Contact EMail:	Not reported
2nd Contact Address:	Not reported
2nd Contact City,St,Zip:	UNKNOWN
2nd Contact Address 2:	Not reported
2nd Contact City 2:	Not reported
2nd Contact Phone Number:	Not reported
2nd Contact Fax Number:	Not reported
2nd Contact Type:	Not reported
Facility City Num:	161
Site Contact:	Not reported
Site Contact Address:	Not reported
Site Contact Add 2:	Not reported
Site Contact City 2:	Not reported
Site Contact Phone:	Not reported
Site Contact Fax:	Not reported
Site Contact Type:	Not reported
Department Contact 1:	Not reported
Department Contact 2:	Not reported
Referral Source:	Not reported
Offsite Source:	False
Date Referred:	Not reported
Emergency:	False
Private Heating Fuel:	True
Commercial Heating Fuel:	False
Commercial HF < 2100 Gal.:	False
Commercial HF > 2100 Gal.:	False
Commercial HF - Size Unk:	False
No LUST Site:	False
Cost Recvry Prgm Candidate:	False
OCSR Complete:	True
Follow Up Flag:	False
Alternate Water Supply:	False
Relocation:	False
Responsible Party:	False
Responsible EMail:	Not reported
Resp Party Name:	Not reported

Map ID
Direction
Distance
Elevation

MAP FINDINGS

Site

Database(s)

EDR ID Number
EPA ID Number

BRAD CARPENTER (Continued)

S104236989

Resp Party Address: Not reported
Resp Party City,St,Zip: Not reported
Resp Party Town Number: UNKNOWN
Resp Party Phone: Not reported
Resp Party Fax: Not reported
Resp Party Name 2: Not reported
Resp Party Address 2: Not reported
Resp Party Phone 2: Not reported
Investigator Id: 28
Follow Update: Not reported
Area Lextent: Not reported
Annual Precipitation: Not reported
Affected Population: Not reported
Population Setting: Not reported
Ground Water Direction: Not reported
Ground Water Gradient: Not reported
Hydro Basin: Not reported
Drastic: Not reported
Geo Setting: Not reported
Ground Water Classification: Not reported
Receptor: Not reported
Ground Water Flow Direction: Not reported
Ground Water Depth: Not reported
Areas Of Concern: Not reported
Free Product Inches: Not reported
Fund Date: Not reported
Fund Planned: No
Fund Obligated: No
Fund Outlayed: No
Fund Judgment: No
Fund Recovered: No
Cellar Borings: False
Install Micro Wells: False
Ground Water Sample: False
Soil Sample: False
Soil Gas: False
Site Inspect: False
Soil Excavate: False
Geo Probe: False
Survey: False
Potable Well Sample: False
Sample MWS: False
Ground Water Gauging: False
Soil Venting: False
Active: False
NOV Action: None
NOV Issued: Not reported
NOV Due: Not reported
NOV Received: Not reported
NOV Closed: Not reported
NOV Disc Date: Not reported
NOV Issued Date: Not reported
NOV Compliance Sched: Not reported
NOV Admin Order: Not reported
NOV Referred To Ag: Not reported
Stop All NOV Actions: False
Release Invest Rpt: False

Map ID
Direction
Distance
Elevation

MAP FINDINGS

Site

Database(s)

EDR ID Number
EPA ID Number

BRAD CARPENTER (Continued)

S104236989

DEP App Letter 1:	False
Correct Action Plan:	False
DEP App Letter 2:	False
Rem Sys Install:	False
Rem Sys Install Date:	Not reported
Closure Date:	Not reported
Rem Sys Monitoring Rpt:	False
Qrtly Gwater Mon Rpts:	False
Closure Req Rpt:	False
DEP Closure Letter:	False
Referred To:	Not reported
No Wells:	Not reported
Lph Wells:	Not reported
User Stamp:	Not reported
Date Stamp:	Not reported
Release Date:	Not reported
Substance:	Not reported
Release Source:	Not reported
Release Cause:	Not reported
Release Identification:	Not reported
Case Number:	Not reported
Release Quantity:	Not reported
Correspondence:	Not reported
Environmental Impact:	Not reported
FollowUp:	Not reported
GW Comments:	Not reported
Location Desc:	Not reported
NOV Comments:	Not reported
Release Desc:	Not reported
Running Comments:	# 2 HEATING OIL, , 550 GALLON L.U.S.T / CONTAMINATED SOIL REMOVED (see OCSRD 9704739 8/26/97 550 gallon lust pulled, soil removed, more oil coming into the grave with the ground water)
Work Performed:	Not reported

SPILLS:

Name:	Not reported
Address:	25 DUDLEY RD
City,State,Zip:	WILTON, CT
Year of Database:	1997
Case Number:	9704739
Who Took Spill:	933
Assigned To:	Aceto, John
Report Date:	08/26/1997
Report Time:	22:00 PM
Date Release:	08/26/1997
Time Responded:	00:00 AM
Corrective Action Taken:	Removed Tank, and Soil Removed
Cause Info:	Inground Tank Failure
Media Info:	Ground Water
Release Type:	petroleum
Reported By:	george repcko
Phone:	203 8346249
Representing:	wilton fire marshalls office
Terminated:	YES
Recovd (Total):	0
Total (Water):	0
Facility Status:	Closed

Map ID
Direction
Distance
Elevation

MAP FINDINGS

Site

Database(s)

EDR ID Number
EPA ID Number

BRAD CARPENTER (Continued)

S104236989

Continuous Spill: False
Released Substance: #2 FUEL OIL
Qty: 0.00 (Gallons)
Emergency Measure: 550 gallon lust pulled, soil removed, more oil coming into the grave
with the ground water
Water Body: Groundwater
Discharger: brad carpenter
Telephone: Not reported
Responsible Party: true
RP Address 1: Not reported
RP City,St,Zip: CT
Historic: False
Waterbody: Not reported
Time Stamp: 1997-09-05 14:04:41
Sr Inspector: Santacroce, Jim
At Inspctor: Aceto, John
User Stamp: Not reported
Comments: Not reported
Action: Removed Tank
Other Action: Not reported
Action: Soil Removed
Other Action: Not reported
Agency ID: Local Fire Marshal
Other Agency: Not reported
DEP Bureau: Not reported
DEP Agency: Not reported
Cause ID: Inground Tank Failure
Other Cause: Not reported
Media ID: Ground Water
Other Media: Not reported
Release Type: petroleum
Other Release: Not reported
Waterbody: Groundwater
Other Wtrbody: Not reported

E22
ENE
1/4-1/2
0.341 mi.
1801 ft.

BRAD CARPENTER
25 DUDLEY ROAD
WILTON, CT 06897
Site 2 of 2 in cluster E

SPILLS **S103161607**
CPCS **N/A**

Relative:
Higher

Actual:
195 ft.

SPILLS:
Name: Not reported
Address: 25 DUDLEY ROAD
City,State,Zip: WILTON, CT
Year of Database: 1997
Case Number: 9704647
Who Took Spill: 922
Assigned To: Aceto, John
Report Date: 08/21/1997
Report Time: 52:00 PM
Date Release: 08/21/1997
Time Responded: 00:00 AM
Corrective Action Taken:Pumped Out, and Removed Tank, and Soil Removed
Cause Info: Inground Tank Failure
Media Info: Ground Surface
Release Type: petroleum
Reported By: STEVE JONES

Map ID
Direction
Distance
Elevation

MAP FINDINGS

Site

Database(s)

EDR ID Number
EPA ID Number

BRAD CARPENTER (Continued)

S103161607

Phone: 800 9558861
Representing: TANKWORKS
Terminated: YES
Recovd (Total): 50
Total (Water): 0
Facility Status: Closed
Continuous Spill: False
Released Substance: #2 FUEL OIL
Qty: 0.00 (Gallons)
Emergency Measure: 550 GALLON L.U.S.T / CONTAMINATED SOIL REMOVED
Water Body: Not reported
Discharger: BRAD CARPENTER
Telephone: 860 2330844
Responsible Party: true
RP Address 1: 25 DUDLEY ROAD
RP City,St,Zip: WILTON, CT 06897
Historic: False
Waterbody: NA
Time Stamp: 1997-08-22 10:16:11
Sr Inspector: Aceto, John
At Inspctor: Aceto, John
User Stamp: Not reported
Comments: Not reported
Action: Pumped Out
Other Action: Not reported
Action: Removed Tank
Other Action: Not reported
Action: Soil Removed
Other Action: Not reported
Agency ID: Local Fire Marshal
Other Agency: Not reported
DEP Bureau: Not reported
DEP Agency: Not reported
Agency ID: DEP
Other Agency: Not reported
DEP Bureau: BUREAU OF WASTE MANAGEMENT
DEP Agency: OIL AND CHEMICAL SPILL RESPONSE
Cause ID: Inground Tank Failure
Other Cause: Not reported
Media ID: Ground Surface
Other Media: Not reported
Release Type: petroleum
Other Release: Not reported

CPCS:

Name: BRAD CARPENTER
Address: 25 DUDLEY ROAD
City,State,Zip: WILTON, CT 06897
Site Type: LUST
Lust Status code: 4
Lust Status: Lust Completed (DEP's significant hazard definition)
PTP Form: Not reported
Program: Not reported
Comments: # 2 Heating Oil, , 550 Gallon L.u.s.t / Contaminated Soil Removed (see Ocsrd 9704739 8/26/97 550 Gallon Lust Pulled, Soil Removed, More Oil Coming Into The Grave With The Ground Water)
Site Type Definition: Leaking Underground Storage Tanks Completed

Map ID
Direction
Distance
Elevation

MAP FINDINGS

Site

Database(s)

EDR ID Number
EPA ID Number

23
NNW
1/4-1/2
0.346 mi.
1826 ft.

KARLAN & BLEICHER INC, FACILITY
187 DANBURY ROAD
WILTON, CT

AUL **S106890675**
SPILLS **N/A**

Relative:
Lower

CT AUL:

Actual:
175 ft.

Name: KARLAN & BLEICHER INC, FACILITY
Address: 187 DANBURY ROAD
City,State,Zip: WILTON, CT
Facility ID: 5881
Site Description: The ELUR submittal was added under REM ID 3572 in CMS
Status: Certificate of Title
X Coordinate: 0
Y Coordinate: 0
DEP Staff Assigned: Amanda Killeen
LEP Lead: FALSE
LEP Program: Not reported
Map Link: Not reported
Date Release Exp First: Not reported
Date Release Exp Second: Not reported
Date Release Exp Third: Not reported
How did the ELUR change the use of the property: Not reported
Date 1st Waiver Request Received: Not reported
Date of DEP Comments On The 1st Waiver Request: Not reported
Date Complete 1st Waiver Request Assembled: 14-AUG-13
Date 2nd Waiver Request Received: Not reported
Date of DEP Comments On The 2nd Waiver Request: Not reported
Date Complete 2nd Waiver Request Assembled: Not reported
Date 3rd Waiver Request Received: Not reported
Date of DEP Comments On The 3rd Waiver Request: Not reported
Date Complete 3rd Waiver Request Assembled: Not reported
Date of Approval of 3rd Waiver Request: Not reported
Date 1st ELUR received for review: 06-NOV-12
Date of DEP comments for 1st ELUR: 01-MAR-13
Date Complete Package for 1st ELUR Assembled: 17-MAY-13
Date 1st ELUR Approved by Commissioner: 06-AUG-13
Date 1st ELUR Received by Grantor: 14-AUG-13
Date 1st ELUR Executed by Grantor: 12-JUN-13
Date 2nd ELUR Received for Review: Not reported
Date of DEP comments for 2nd ELUR: Not reported
Date Complete Package for 2nd ELUR Assembled: Not reported
Date 2nd ELUR Approved by Commissioner: Not reported
Date 2nd ELUR Received by Grantor: Not reported
Date 2nd ELUR Executed by Grantor: Not reported
Date 3rd ELUR Received For Review: Not reported
Date of DEP Comments For Third ELUR: Not reported
Date Complete Package For Third ELUR Assembled: Not reported
Date Third Decision Document Approved by Commissioner: Not reported
Date Third ELUR Received by Grantor: Not reported
Date Third ELUR Executed by Grantor: Not reported
Date 1st ELUR Recorded On The Land Records: 14-NOV-13
Date 2nd ELUR Recorded On The Land Records: Not reported
Date 3rd ELUR Recorded On The Land Records: Not reported
Date 1st Certificate of Title Was Received: 06-FEB-14
Date 2nd Certificate of Title Was Received: Not reported
Date 3rd Certificate of Title Was Received: Not reported
Date Request For 1st ELUR Release Request Received: Not reported
Date of DEP Comments on the First ELUR Release Request: Not reported

Map ID
Direction
Distance
Elevation

MAP FINDINGS

Site

Database(s)

EDR ID Number
EPA ID Number

KARLAN & BLEICHER INC, FACILITY (Continued)

S106890675

Date of Complete Application For 1st ELUR Release Assembled:	Not reported
Date Request For Second ELUR Release Request Received:	Not reported
Date of DEP comments on the 2nd ELUR Release Request:	Not reported
Date of Complete Application for 2nd ELUR Release Assembled:	Not reported
Date Request for Third ELUR Release Request Received:	Not reported
Date of DEP Comments on the third ELUR Release Request:	Not reported
Date of Complete Application for 3rd ELUR Release Assembled:	Not reported
Date of the 1st Release From the ELUR Approved:	Not reported
Date of the 2nd Release From the ELUR Approved:	Not reported
Date of the 3rd Release From the ELUR Approved:	Not reported
Was the 1st Release Recorded on the Land Records:	FALSE
Was the 2nd Release Recorded on the Land Records:	FALSE
Was the 3rd Release Recorded on the Land Records:	FALSE
Date the 1st Release Recorded on the Land Records:	Not reported
Date the 2nd Release Recorded on the Land Records:	Not reported
Date Request for 1st ELUR Restoration Request Received:	Not reported
Date of DEP comments on the 1st ELUR Restoration Request:	Not reported
Date the 1st ELUR Was Restored:	Not reported
Date Request For 2nd ELUR Restoration Request Received:	Not reported
Date of DEP Comments on the 2nd ELUR Restoration Request:	Not reported
Date the 2nd ELUR Restoration Request Was Complete:	Not reported
Date the 2nd ELUR was Restored:	Not reported
Date Request for 3rd ELUR Restoration Request Received:	Not reported
Date of DEP Comments on the 3rd ELUR Restoration Request:	Not reported
Date the 3rd ELUR Restoration Request Was Complete:	Not reported
Date the 3rd ELUR Was Restored:	Not reported
Was the 1st Restoration Recorded on the Land Records:	FALSE
Was the 2nd Restoration Recorded on the Land Records:	FALSE
Was the 3rd Restoration Recorded on the Land Records:	FALSE
Date the 1st Restoration Recorded on the Land Records:	Not reported
Date the 2nd Restoration Recorded on the Land Records:	Not reported
Date the 3rd Restoration Recorded on the Land Records:	Not reported
Date of NOV:	Not reported
Date NOV in Compliance:	Not reported
Name of Contact Person for ELUR:	Not reported
Contact Firm:	Not reported
Contact Address:	Not reported
Contact City/State/Zip:	Not reported
Request For Waiver Of Subordination Agreement Status:	Request approved
Direct Exposure Inaccessible Soil 22a-133k-2 B 3:	False
Pollutant Mobility Criteria Environ Isola Soil 22a-133k-2 C 4 B:	False
Prevent Disturbance Of Engineered Control 22a-133k-2 F 2 B Iv:	False
NOV Number:	Not reported
Reason for NOV:	Not reported
Other Enforcement Action:	Not reported
More Than One ELUR For Site:	FALSE
ELUR Covers All/Part Of Property?:	ELUR for all of the property
Direct Exposure PCBs Industrial Use Only 22a-133k-2 B 2 B:	False
Use Ind Groundwater Volatilization Criteria 22a-133k-3 C 2:	True
Use Ind Soil Gas Volatilization Criteria 22a-133k-3 C 3 A:	False
Pot Gw Vol Criteria Exceed ELUR No Bldg Const 22a-133k-3 C 5 A:	False
Tech Impract Of GW Remediation 22a-133k-3 E 2 C:	True
ELUR Prior To Reqs:	FALSE

SPILLS:

Name:	Not reported
Address:	187 DANBURY ROAD

Map ID
Direction
Distance
Elevation

MAP FINDINGS

Site

Database(s)

EDR ID Number
EPA ID Number

KARLAN & BLEICHER INC, FACILITY (Continued)

S106890675

City,State,Zip: WILTON, CT
Year of Database: 2005
Case Number: 200502727
Who Took Spill: 918
Assigned To: NO Response
Report Date: 05/05/2005
Report Time: 01:00 AM
Date Release: 05/05/2005
Time Responded: 00:00 AM
Corrective Action Taken: Contained, and Contracted, and Cleaned
Cause Info: Hose Failure
Media Info: Ground Surface, and Other (CATCH BASIN)
Release Type: chemical
Reported By: VAS CHIACU
Phone: 203 9439237
Representing: WASTE MANAGEMENT
Terminated: YES
Recovd (Total): 0
Total (Water): 0
Facility Status: Closed
Continuous Spill: False
Released Substance: HYDRAULIC OIL
Qty: 6.00 (Gallons)
Emergency Measure: LINE FAILURE ON DUMPSTER, CATCH BASIN INVOLVED, CT TANK ENROUTE
Water Body: Catch Basin
Discharger: SAA
Telephone: Not reported
Responsible Party: true
RP Address 1: Not reported
RP City,St,Zip: CT
Historic: False
Waterbody: NA
Time Stamp: 2005-05-05 10:04:33
Sr Inspector: LECLERC, KEN
At Inspctor: **NO RESPONSE
User Stamp: Not reported
Comments: Not reported
Action: Contained
Other Action: Not reported
Action: Contracted
Other Action: Not reported
Action: Cleaned
Other Action: Not reported
Agency ID: DEP
Other Agency: Not reported
DEP Bureau: BUREAU OF WASTE MANAGEMENT
DEP Agency: OIL AND CHEMICAL SPILL RESPONSE
Cause ID: Hose Failure
Other Cause: Not reported
Media ID: Ground Surface
Other Media: Not reported
Media ID: Other
Other Media: CATCH BASIN
Class ID: Commercial
Other Class: Not reported
Release Type: chemical
Other Release: Not reported

Map ID
Direction
Distance
Elevation

MAP FINDINGS

Site

Database(s)

EDR ID Number
EPA ID Number

KARLAN & BLEICHER INC, FACILITY (Continued)

S106890675

Waterbody: Catch Basin
Other Wtrbody: Not reported

Name: Not reported
Address: 187 DANBURY ROAD
City,State,Zip: WILTON, CT
Year of Database: 2010
Case Number: 201004966
Who Took Spill: 205
Assigned To: POYNTON, DAVE
Report Date: 08/18/2010
Report Time: 25:00 AM
Date Release: 08/18/2010
Time Responded: 00:00 AM
Corrective Action Taken: Contracted, and Other (CT TANK REMOVAL)
Cause Info: Not reported
Media Info: Inside Building
Release Type: petroleum
Reported By: dispatch Capt. Geiss
Phone: 203 3058290
Representing: Self
Terminated: YES
Recovd (Total): 0
Total (Water): 0
Facility Status: CLOSED
Continuous Spill: False
Released Substance: #2 FUEL OIL
Qty: + 25.00 (Gallons)
Emergency Measure: Not reported
Water Body: Not reported
Discharger: WILTON CORPORATE CENTRE
Telephone: 203 8661220
Responsible Party: true
RP Address 1: 187 DANBURY ROAD
RP City,St,Zip: WILTON, CT 06897
Historic: False
Waterbody: Not reported
Time Stamp: 2010-10-05 12:10:23
Sr Inspector: Cox, Michael
At Inspctor: POYNTON, DAVE
User Stamp: mgranill
Comments: Not reported
Action: Contracted
Other Action: Not reported
Action: Other
Other Action: CT TANK REMOVAL
Media ID: Inside Building
Other Media: Not reported
Release Type: petroleum
Other Release: Not reported

Map ID
Direction
Distance
Elevation

MAP FINDINGS

Site

Database(s)

EDR ID Number
EPA ID Number

24
South
1/4-1/2
0.380 mi.
2009 ft.

SUNRISE ASSISTED LIVING
96 DANBURY ROAD
WILTON, CT 06897

LUST
SPILLS
CPCS

S105444014
N/A

Relative:
Lower

LUST:

Actual:
160 ft.

Name: SUNRISE ASSISTED LIVING
Address: 96 DANBURY ROAD
City,State,Zip: WILTON, CT 06897
LUST Id: 8084
UST Facility Id: Not reported
LUST Case Id: 36135
Lust Status: Lust Completed
Processing Status: Not reported
EPA Reportable: False
Motor Fuel: True
Diesel: True
Gasoline: False
Other: False
Other Release: Not reported
No Release: False
Leak: False
Tank: True
Piping: False
Overfill: False
Removal: True
Incident Date: 05/06/1999
Entry Date: Not reported
Site Case Id: 9902883
UST Site Id: Not reported
Cost Recovery Spill Case #: Not reported
Old SITS Number: Not reported
Case Log Id: Not reported
Monthly Report Id: 0
UST Owner Id: Not reported
LUST Owner Id: Not reported
UST Event Id: 8265
Contact Info: Not reported
Contact EMail: Not reported
Site Contact City,St,Zip: UNKNOWN
2nd Contact: Not reported
2nd Contact EMail: Not reported
2nd Contact Address: Not reported
2nd Contact City,St,Zip: UNKNOWN
2nd Contact Address 2: Not reported
2nd Contact City 2: Not reported
2nd Contact Phone Number: Not reported
2nd Contact Fax Number: Not reported
2nd Contact Type: Not reported
Facility City Num: 161
Site Contact: Keith Erickson (Excavation Technologies)
Site Contact Address: Not reported
Site Contact Add 2: Not reported
Site Contact City 2: Not reported
Site Contact Phone: 2032712233
Site Contact Fax: Not reported
Site Contact Type: Not reported
Department Contact 1: Not reported

Map ID
Direction
Distance
Elevation

MAP FINDINGS

Site

Database(s)

EDR ID Number
EPA ID Number

SUNRISE ASSISTED LIVING (Continued)

S105444014

Department Contact 2: Not reported
Referral Source: Not reported
Offsite Source: False
Date Referred: Not reported
Emergency: True
Private Heating Fuel: False
Commercial Heating Fuel: False
Commercial HF < 2100 Gal.: False
Commercial HF > 2100 Gal.: False
Commercial HF - Size Unk: False
No LUST Site: False
Cost Recvry Prgm Candidate: False
OCSRD Complete: True
Follow Up Flag: False
Alternate Water Supply: False
Relocation: False
Responsible Party: False
Responsible EMail: Not reported
Resp Party Name: SUNRISE ASSISTED LIVING
Resp Party Address: 96 DANBURY ROAD
Resp Party City,St,Zip: Wilton, CT 06897
Resp Party Town Number: 161
Resp Party Phone: 2037618999
Resp Party Fax: Not reported
Resp Party Name 2: Not reported
Resp Party Address 2: Not reported
Resp Party Phone 2: Not reported
Investigator Id: 31
Follow Update: Not reported
Area Lextent: Not reported
Annual Precipitation: Not reported
Affected Population: Not reported
Population Setting: Not reported
Ground Water Direction: Not reported
Ground Water Gradient: Not reported
Hydro Basin: Not reported
Drastic: Not reported
Geo Setting: Not reported
Ground Water Classification: Not reported
Receptor: Not reported
Ground Water Flow Direction: Not reported
Ground Water Depth: Not reported
Areas Of Concern: Not reported
Free Product Inches: Not reported
Fund Date: Not reported
Fund Planned: No
Fund Obligated: No
Fund Outlaid: No
Fund Judgment: No
Fund Recovered: No
Cellar Borings: False
Install Micro Wells: False
Ground Water Sample: False
Soil Sample: True
Soil Gas: False
Site Inspect: False
Soil Excavate: False

Map ID
Direction
Distance
Elevation

MAP FINDINGS

Site

Database(s)

EDR ID Number
EPA ID Number

SUNRISE ASSISTED LIVING (Continued)

S105444014

Geo Probe:	False
Survey:	False
Potable Well Sample:	False
Sample MWS:	False
Ground Water Gauging:	False
Soil Venting:	False
Active:	False
NOV Action:	None
NOV Issued:	Not reported
NOV Due:	Not reported
NOV Received:	Not reported
NOV Closed:	Not reported
NOV Disc Date:	Not reported
NOV Issued Date:	Not reported
NOV Compliance Sched:	Not reported
NOV Admin Order:	Not reported
NOV Referred To Ag:	Not reported
Stop All NOV Actions:	False
Release Invest Rpt:	False
DEP App Letter 1:	False
Correct Action Plan:	False
DEP App Letter 2:	False
Rem Sys Install:	False
Rem Sys Install Date:	Not reported
Closure Date:	Not reported
Rem Sys Monitoring Rpt:	False
Qrtly Gwater Mon Rpts:	False
Closure Req Rpt:	False
DEP Closure Letter:	False
Referred To:	Not reported
No Wells:	Not reported
Lph Wells:	Not reported
User Stamp:	ForrestA/forrestlaiuppaa
Date Stamp:	01/14/2020
Release Date:	Not reported
Substance:	Not reported
Release Source:	Not reported
Release Cause:	Not reported
Release Identification:	Not reported
Case Number:	Not reported
Release Quantity:	Not reported
Correspondence:	Not reported
Environmental Impact:	Not reported
FollowUp:	Not reported
GW Comments:	Not reported
Location Desc:	Not reported
NOV Comments:	Not reported
Release Desc:	Not reported
Running Comments:	Spills Files
Work Performed:	Not reported

SPILLS:

Name:	Not reported
Address:	96 DANBURY ROAD
City,State,Zip:	WILTON, CT
Year of Database:	1999
Case Number:	9902883

Map ID
Direction
Distance
Elevation

MAP FINDINGS

Site

Database(s)

EDR ID Number
EPA ID Number

SUNRISE ASSISTED LIVING (Continued)

S105444014

Who Took Spill: 922
Assigned To: Porter, John
Report Date: 05/06/1999
Report Time: 22:00 AM
Date Release: 05/06/1999
Time Responded: 00:00 AM
Corrective Action Taken: Contracted, and Pumped Out, and Removed Tank, and Soil Removed
Cause Info: Inground Tank Failure
Media Info: Ground Surface
Release Type: petroleum
Reported By: KEITH ERICKSON
Phone: 203 2712233
Representing: EXCAVATION TECHNOLOGIES
Terminated: YES
Recovd (Total): 700
Total (Water): 0
Facility Status: closed
Continuous Spill: False
Released Substance: DIESEL FUEL
Qty: 0.00 (Gallons)
Emergency Measure: REMOVAL OF A 1,000 - GALLON L.U.S.T. / FIRE MARSHAL ON SITE
Water Body: Not reported
Discharger: SUNRISE ASSISTED LIVING
Telephone: 203 7618999
Responsible Party: true
RP Address 1: 96 DANBURY ROAD
RP City,St,Zip: WILTON, CT 06897
Historic: False
Waterbody: NA
Time Stamp: 1999-05-06 11:29:50
Sr Inspector: Aceto, John
At Inspctor: Porter, John
User Stamp: Not reported
Comments: Not reported
Action: Contracted
Other Action: Not reported
Action: Pumped Out
Other Action: Not reported
Action: Removed Tank
Other Action: Not reported
Action: Soil Removed
Other Action: Not reported
Agency ID: Local Fire Marshal
Other Agency: Not reported
DEP Bureau: Not reported
DEP Agency: Not reported
Agency ID: DEP
Other Agency: Not reported
DEP Bureau: BUREAU OF WASTE MANAGEMENT
DEP Agency: PESTICIDE, PCB, UNDERGROUND TANK & TERMINAL
Cause ID: Inground Tank Failure
Other Cause: Not reported
Media ID: Ground Surface
Other Media: Not reported
Class ID: Commercial
Other Class: Not reported
Release Type: petroleum

Map ID
Direction
Distance
Elevation

MAP FINDINGS

Site

Database(s)

EDR ID Number
EPA ID Number

SUNRISE ASSISTED LIVING (Continued)

S105444014

Other Release: Not reported

CPCS:

Name: SUNRISE ASSISTED LIVING
Address: 96 DANBURY ROAD
City,State,Zip: WILTON, CT 06897
Site Type: LUST
Lust Status code: 4
Lust Status: Lust Completed (DEP's significant hazard definition)
PTP Form: Not reported
Program: Not reported
Comments: 1000, Diesel, Commercial, Removal Of A 1,000 - Gallon L.u.s.t. / Fire
Marshal On Site
Site Type Definition: Leaking Underground Storage Tanks Completed

25
NNW
1/4-1/2
0.384 mi.
2025 ft.

THOMAS DONAHUE AUTOBODY
190 DANBURY ROAD
WILTON, CT

SDADB S104255515
N/A

Relative:
Lower

Site Discovery and Assessment:

Actual:
176 ft.

Facility ID: 2146
Rem Master ID: 2538
PTP Id: Not reported
WPC Number: Not reported
Postal District: Not reported
Latitude: Not reported
Longitude: Not reported
Lat/Long Determined By: Not reported
Ground Water Quality Classification: GA
Surface Water Quality Classification: Not reported
Waste Type: HYDRO/OIL, NCHLR VOC
Disposal: DRYWELL
Sample Data Available: False
Updated By: KNIGHT, C.
Update Program: PWP
Updated: 1/31/1995
Date Created: Not reported
Duplicate: False

SDA Federal:

EPA CERCLIS Id: Not reported
Number EPA RCRIS Id: Not reported
Site on EPA's CERCLIS: Not reported
Site Archived from CERCLIS: Not reported
Archive Date: Not reported
EPA's Removal at Site: Not reported
Deferred to another EPA Program: Not reported
EPA Env Priority Initiative Site: Not reported
Federal Facility: Not reported
Site on EPA's National Priority List: Not reported
Part of an NPL site: Not reported
RCRA Generator Status: Not reported
RCRA Permit Status: Not reported

SDA Referral:

Referral Id: 1975

Map ID
Direction
Distance
Elevation

MAP FINDINGS

Site

Database(s)

EDR ID Number
EPA ID Number

THOMAS DONAHUE AUTOBODY (Continued)

S104255515

Source of referral:	SPILLS
Date Received:	2/1/1995
Staff Assigned:	Not reported
Remediation Program:	Not reported
Date dt_assigned:	Not reported
Remediation Complete Approved DEP/Verified by LEP:	Not reported
Outcome:	Not reported
SDA Referral:	
Referral Id:	3815
Source of referral:	SPILLS
Date Received:	1/18/1995
Staff Assigned:	KNIGHT, C.
Remediation Program:	PWP
Date dt_assigned:	Not reported
Remediation Complete Approved DEP/Verified by LEP:	Not reported
Outcome:	Not reported
SDA Remedial:	
Remedial Id:	Not reported
PTP Id:	Not reported
Remediation Program:	Not reported
Remediation Program Entered:	Not reported
Staff Assigned:	Not reported
Remediation Program:	Not reported
Date dt_assign:	Not reported
Project Phase:	Not reported
Order issued:	Not reported
Order Number:	Not reported
Date order issued:	Not reported
Remedial Investigation Start:	Not reported
Remedial Investigation Completed:	Not reported
Remedial Design Start:	Not reported
Remedial Design complet:	Not reported
Remedial Action Start:	Not reported
Remedial Action Completed:	Not reported
Date Oper/ maintenance Started:	Not reported
GW monitoring:	Not reported
Remediation complete Approved DEP/Verified by LEP:	Not reported
SDA Orders:	
Order Id:	Not reported
Order Number:	Not reported
Date order issued:	Not reported
Staff Assigned:	Not reported
Type of Order:	Not reported
Order Respondent:	Not reported
Admin Appeal Date:	Not reported
Date of Admin Appeal Ruling:	Not reported
Date of Admin Appeal Ruling:	Not reported
Date of Final Order:	Not reported
Date of Court Appeal:	Not reported
Date of Court Ruling:	Not reported
Date of Court Ruling:	Not reported
Date Order Modified:	Not reported
Date Referred to AG:	Not reported
Judgement:	Not reported
Date of AGR judgement:	Not reported
Penalty assessed:	Not reported

Map ID
Direction
Distance
Elevation

MAP FINDINGS

Site

Database(s)

EDR ID Number
EPA ID Number

THOMAS DONAHUE AUTOBODY (Continued)

S104255515

Order Complete: Not reported
In compliance: Not reported
Comments: Not reported

SDADB:

SDA Waste:

Waste Id: 11
Waste Type: HYDRO/OIL
Description: Hydrocarbons and/or Fuel Oil

**F26
NNW
1/4-1/2
0.432 mi.
2282 ft.**

**KARLAN & BLEICHER
195 DANBURY
WILTON, CT 06897**

Site 1 of 2 in cluster F

**SDADB
RCRA NonGen / NLR
ICIS
FINDS
ECHO
CPCS**

**1000276538
CTD001631605**

**Relative:
Higher**

**Actual:
179 ft.**

Site Discovery and Assessment:

Facility ID: 3018
Rem Master ID: 3444
PTP Id: Not reported
WPC Number: Not reported
Postal District: Not reported
Latitude: 41.0178
Longitude: -71.4217
Lat/Long Determined By: UNK
Ground Water Quality Classification: GA
Surface Water Quality Classification: B
Waste Type: PCB'S, CHLR VOC, METALS
Disposal: DRYWELL
Sample Data Available: False
Updated By: COLEMAN, W.
Update Program: PTP
Updated: 10/1/1997
Date Created: Not reported
Duplicate: False

SDA Federal:

EPA CERCLIS Id: Not reported
Number EPA RCRIS Id: Not reported
Site on EPA's CERCLIS: Not reported
Site Archived from CERCLIS: Not reported
Archive Date: Not reported
EPA's Removal at Site: Not reported
Deferred to another EPA Program: Not reported
EPA Env Priority Initiative Site: Not reported
Federal Facility: Not reported
Site on EPA's National Priority List: Not reported
Part of an NPL site: Not reported
RCRA Generator Status: Not reported
RCRA Permit Status: Not reported

SDA Referral:

Referral Id: 2829
Source of referral: PTP
Date Received: 10/1/1997
Staff Assigned: COLEMAN, W.
Remediation Program: PTP

Map ID
Direction
Distance
Elevation

MAP FINDINGS

Site

Database(s)

EDR ID Number
EPA ID Number

KARLAN & BLEICHER (Continued)

1000276538

Date dt_assigned: 10/1/1997
Remediation Complete Approved DEP/Verified by LEP: 10/2/1997
Outcome: PTP

SDA Remedial:

Remedial Id: Not reported
PTP Id: Not reported
Remediation Program: Not reported
Remediation Program Entered: Not reported
Staff Assigned: Not reported
Remediation Program: Not reported
Date dt_assign: Not reported
Project Phase: Not reported
Order issued: Not reported
Order Number: Not reported
Date order issued: Not reported
Remedial Investigation Start: Not reported
Remedial Investigation Completed: Not reported
Remedial Design Start: Not reported
Remedial Design complet: Not reported
Remedial Action Start: Not reported
Remedial Action Completed: Not reported
Date Oper/ maintenance Started: Not reported
GW monitoring: Not reported
Remediation complete Approved DEP/Verified by LEP: Not reported

SDA Orders:

Order Id: Not reported
Order Number: Not reported
Date order issued: Not reported
Staff Assigned: Not reported
Type of Order: Not reported
Order Respondent: Not reported
Admin Appeal Date: Not reported
Date of Admin Appeal Ruling: Not reported
Date of Admin Appeal Ruling: Not reported
Date of Final Order: Not reported
Date of Court Appeal: Not reported
Date of Court Ruling: Not reported
Date of Court Ruling: Not reported
Date Order Modified: Not reported
Date Referred to AG: Not reported
Judgement: Not reported
Date of AGR judgement: Not reported
Penalty assessed: Not reported
Order Complete: Not reported
In compliance: Not reported
Comments: Not reported

RCRA NonGen / NLR:

Date Form Received by Agency: 1980-08-04 00:00:00.0
Handler Name: KARLAN & BLEICHER
Handler Address: 195 DANBURY
Handler City,State,Zip: WILTON, CT 06897
EPA ID: CTD001631605
Contact Name: WILLIAM ROTONDO
Contact Address: 195 DANBURY
Contact City,State,Zip: WILTON, CT 06897

Map ID
Direction
Distance
Elevation

MAP FINDINGS

Site

Database(s)

EDR ID Number
EPA ID Number

KARLAN & BLEICHER (Continued)

1000276538

Contact Telephone:	203-762-8646
Contact Fax:	Not reported
Contact Email:	Not reported
Contact Title:	Not reported
EPA Region:	01
Land Type:	Not reported
Federal Waste Generator Description:	Not a generator, verified
Non-Notifier:	Not reported
Biennial Report Cycle:	Not reported
Accessibility:	Not reported
Active Site Indicator:	Not reported
State District Owner:	Not reported
State District:	Not reported
Mailing Address:	DANBURY
Mailing City,State,Zip:	WILTON, CT 06897
Owner Name:	WALTER AND KENNETH KARLAN
Owner Type:	Private
Operator Name:	Not reported
Operator Type:	Not reported
Short-Term Generator Activity:	No
Importer Activity:	No
Mixed Waste Generator:	No
Transporter Activity:	No
Transfer Facility Activity:	No
Recycler Activity with Storage:	No
Small Quantity On-Site Burner Exemption:	No
Smelting Melting and Refining Furnace Exemption:	No
Underground Injection Control:	No
Off-Site Waste Receipt:	No
Universal Waste Indicator:	No
Universal Waste Destination Facility:	No
Federal Universal Waste:	No
Active Site Fed-Reg Treatment Storage and Disposal Facility:	Not reported
Active Site Converter Treatment storage and Disposal Facility:	Not reported
Active Site State-Reg Treatment Storage and Disposal Facility:	Not reported
Active Site State-Reg Handler:	---
Federal Facility Indicator:	Not reported
Hazardous Secondary Material Indicator:	NN
Sub-Part K Indicator:	Not reported
Commercial TSD Indicator:	No
Treatment Storage and Disposal Type:	Not reported
2018 GPRA Permit Baseline:	Not on the Baseline
2018 GPRA Renewals Baseline:	Not on the Baseline
Permit Renewals Workload Universe:	Not reported
Permit Workload Universe:	Not reported
Permit Progress Universe:	Not reported
Post-Closure Workload Universe:	Not reported
Closure Workload Universe:	Not reported
202 GPRA Corrective Action Baseline:	No
Corrective Action Workload Universe:	No
Subject to Corrective Action Universe:	No
Non-TSDFs Where RCRA CA has Been Imposed Universe:	No
TSDFs Potentially Subject to CA Under 3004 (u)/(v) Universe:	No
TSDFs Only Subject to CA under Discretionary Auth Universe:	No
Corrective Action Priority Ranking:	No NCAPS ranking
Environmental Control Indicator:	No
Institutional Control Indicator:	No

Map ID
Direction
Distance
Elevation

MAP FINDINGS

Site

Database(s)

EDR ID Number
EPA ID Number

KARLAN & BLEICHER (Continued)

1000276538

Human Exposure Controls Indicator:	N/A
Groundwater Controls Indicator:	N/A
Operating TSD Universe:	Not reported
Full Enforcement Universe:	Not reported
Significant Non-Complier Universe:	No
Unaddressed Significant Non-Complier Universe:	No
Addressed Significant Non-Complier Universe:	No
Significant Non-Complier With a Compliance Schedule Universe:	No
Financial Assurance Required:	Not reported
Handler Date of Last Change:	2015-04-14 00:00:00.0
Recognized Trader-Importer:	No
Recognized Trader-Exporter:	No
Importer of Spent Lead Acid Batteries:	No
Exporter of Spent Lead Acid Batteries:	No
Recycler Activity Without Storage:	Not reported
Manifest Broker:	Not reported
Sub-Part P Indicator:	Not reported

Hazardous Waste Summary:

Waste Code:	D002
Waste Description:	CORROSIVE WASTE

Handler - Owner Operator:

Owner/Operator Indicator:	Owner
Owner/Operator Name:	WALTER AND KENNETH KARLAN
Legal Status:	Private
Date Became Current:	Not reported
Date Ended Current:	Not reported
Owner/Operator Address:	OWNERSTREET
Owner/Operator City,State,Zip:	OWNERCITY, CT 99999
Owner/Operator Telephone:	203-555-1212
Owner/Operator Telephone Ext:	Not reported
Owner/Operator Fax:	Not reported
Owner/Operator Email:	Not reported

Historic Generators:

Receive Date:	1980-08-04 00:00:00.0
Handler Name:	KARLAN & BLEICHER
Federal Waste Generator Description:	Not a generator, verified
State District Owner:	Not reported
Large Quantity Handler of Universal Waste:	No
Recognized Trader Importer:	No
Recognized Trader Exporter:	No
Spent Lead Acid Battery Importer:	No
Spent Lead Acid Battery Exporter:	No
Current Record:	Yes
Non Storage Recycler Activity:	Not reported
Electronic Manifest Broker:	Not reported

List of NAICS Codes and Descriptions:

NAICS Code:	339911
NAICS Description:	JEWELRY (EXCEPT COSTUME) MANUFACTURING

Map ID
Direction
Distance
Elevation

MAP FINDINGS

Site

Database(s)

EDR ID Number
EPA ID Number

KARLAN & BLEICHER (Continued)

1000276538

Facility Has Received Notices of Violation:

Found Violation:	No
Agency Which Determined Violation:	Not reported
Violation Short Description:	Not reported
Date Violation was Determined:	Not reported
Actual Return to Compliance Date:	Not reported
Return to Compliance Qualifier:	Not reported
Violation Responsible Agency:	Not reported
Scheduled Compliance Date:	Not reported
Enforcement Identifier:	Not reported
Date of Enforcement Action:	Not reported
Enforcement Responsible Agency:	Not reported
Enforcement Docket Number:	Not reported
Enforcement Attorney:	Not reported
Corrective Action Component:	Not reported
Appeal Initiated Date:	Not reported
Appeal Resolution Date:	Not reported
Disposition Status Date:	Not reported
Disposition Status:	Not reported
Disposition Status Description:	Not reported
Consent/Final Order Sequence Number:	Not reported
Consent/Final Order Respondent Name:	Not reported
Consent/Final Order Lead Agency:	Not reported
Enforcement Type:	Not reported
Enforcement Responsible Person:	Not reported
Enforcement Responsible Sub-Organization:	Not reported
SEP Sequence Number:	Not reported
SEP Expenditure Amount:	Not reported
SEP Scheduled Completion Date:	Not reported
SEP Actual Date:	Not reported
SEP Defaulted Date:	Not reported
SEP Type:	Not reported
SEP Type Description:	Not reported
Proposed Amount:	Not reported
Final Monetary Amount:	Not reported
Paid Amount:	Not reported
Final Count:	Not reported
Final Amount:	Not reported

Evaluation Action Summary:

Evaluation Date:	1998-04-16 00:00:00.0
Evaluation Responsible Agency:	State
Found Violation:	No
Evaluation Type Description:	FOCUSED COMPLIANCE INSPECTION
Evaluation Responsible Person Identifier:	R1RFG
Evaluation Responsible Sub-Organization:	Not reported
Actual Return to Compliance Date:	Not reported
Scheduled Compliance Date:	Not reported
Date of Request:	Not reported
Date Response Received:	Not reported
Request Agency:	Not reported
Former Citation:	Not reported

ICIS:

Enforcement Action ID:	EF-2012-7968
------------------------	--------------

Map ID
Direction
Distance
Elevation

MAP FINDINGS

Site

Database(s)

EDR ID Number
EPA ID Number

KARLAN & BLEICHER (Continued)

1000276538

FRS ID: 110003010385
Action Name: Nidera Energy US
Facility Name: NIDERA ENERGY US
Facility Address: 195 DANBURY
WILTON, CT 06897
Enforcement Action Type: CAA 205 Action For Mobile/Title II
Facility County: FAIRFIELD
Program System Acronym: ICIS
Enforcement Action Forum Desc: Administrative - Formal
EA Type Code: 205
Facility SIC Code: Not reported
Federal Facility ID: Not reported
Latitude in Decimal Degrees: 41.18519
Longitude in Decimal Degrees: -73.42069
Permit Type Desc: Not reported
Program System Acronym: 3000033129
Facility NAICS Code: Not reported
Tribal Land Code: Not reported

FINDS:

Registry ID: 110003010385

Click Here:

Environmental Interest/Information System:

RCRAInfo is a national information system that supports the Resource Conservation and Recovery Act (RCRA) program through the tracking of events and activities related to facilities that generate, transport, and treat, store, or dispose of hazardous waste. RCRAInfo allows RCRA program staff to track the notification, permit, compliance, and corrective action activities required under RCRA.

ICIS (Integrated Compliance Information System) is the Integrated Compliance Information System and provides a database that, when complete, will contain integrated Enforcement and Compliance information across most of EPA's programs. The vision for ICIS is to replace EPA's independent databases that contain Enforcement data with a single repository for that information. Currently, ICIS contains all Federal Administrative and Judicial enforcement actions. This information is maintained in ICIS by EPA in the Regional offices and it Headquarters. A future release of ICIS will replace the Permit Compliance System (PCS) which supports the NPDES and will integrate that information with Federal actions already in the system. ICIS also has the capability to track other activities occurring in the Region that support Compliance and Enforcement programs. These include; Incident Tracking, Compliance Assistance, and Compliance Monitoring.

[Click this hyperlink](#) while viewing on your computer to access additional FINDS: detail in the EDR Site Report.

ECHO:

Envid: 1000276538
Registry ID: 110003010385
DFR URL: <http://echo.epa.gov/detailed-facility-report?fid=110003010385>
Name: NIDERA ENERGY US
Address: 195 DANBURY
City,State,Zip: WILTON, CT 06897

Map ID
Direction
Distance
Elevation

MAP FINDINGS

Site

Database(s)

EDR ID Number
EPA ID Number

KARLAN & BLEICHER (Continued)

1000276538

CPCS:

Name: KARLAN & BLEICHER INC, FACILITY
Address: 195 DANBURY ROAD
City,State,Zip: WILTON, CT 06897
Site Type: Projects
Lust Status code: Not reported
Lust Status: Not reported
PTP Form: III
Program: Property Transfer Program
Comments: Projects
Site Type Definition: Property Transfer Form III

Name: KARLAN & BLEICHER INC.
Address: 195 DANBURY ROAD
City,State,Zip: WILTON, CT 06897
Site Type: Projects
Lust Status code: Not reported
Lust Status: Not reported
PTP Form: III
Program: Property Transfer Program
Comments: Projects
Site Type Definition: Property Transfer Form III

Name: KARLAN & BLEICHER, INC.
Address: 195 DANBURY ROAD
City,State,Zip: WILTON, CT 06897
Site Type: Projects
Lust Status code: Not reported
Lust Status: Not reported
PTP Form: III
Program: Property Transfer Program
Comments: Projects
Site Type Definition: Property Transfer Form III

**F27
NNW
1/4-1/2
0.432 mi.
2282 ft.**

**KARLAN & BLEICHER INC.
195 DANBURY ROAD
WILTON, CT**

**AUL
CT PROPERTY
SPILLS**

**S104103821
N/A**

Site 2 of 2 in cluster F

**Relative:
Higher
Actual:
179 ft.**

CT AUL:

Name: KARLAN & BLEICHER INC, FACILITY
Address: 195 DANBURY ROAD
City,State,Zip: WILTON, CT
Facility ID: 3572
Site Description: Not reported
Status: Certificate of Title
X Coordinate: 0
Y Coordinate: 0
DEP Staff Assigned: Amanda Killeen
LEP Lead: FALSE
LEP Program: Not reported
Map Link: Not reported
Date Release Exp First: Not reported
Date Release Exp Second: Not reported
Date Release Exp Third: Not reported
How did the ELUR change the use of the property: Not reported

Map ID
Direction
Distance
Elevation

MAP FINDINGS

Site

Database(s)

EDR ID Number
EPA ID Number

KARLAN & BLEICHER INC. (Continued)

S104103821

Date 1st Waiver Request Received:	Not reported
Date of DEP Comments On The 1st Waiver Request:	Not reported
Date Complete 1st Waiver Request Assembled:	14-AUG-13
Date 2nd Waiver Request Received:	Not reported
Date of DEP Comments On The 2nd Waiver Request:	Not reported
Date Complete 2nd Waiver Request Assembled:	Not reported
Date 3rd Waiver Request Received:	Not reported
Date of DEP Comments On The 3rd Waiver Request:	Not reported
Date Complete 3rd Waiver Request Assembled:	Not reported
Date of Approval of 3rd Waiver Request:	Not reported
Date 1st ELUR received for review:	06-NOV-12
Date of DEP comments for 1st ELUR:	01-MAR-13
Date Complete Package for 1st ELUR Assembled:	17-MAY-13
Date 1st ELUR Approved by Commissioner:	05-AUG-13
Date 1st ELUR Received by Grantor:	14-AUG-13
Date 1st ELUR Executed by Grantor:	12-JUN-13
Date 2nd ELUR Received for Review:	Not reported
Date of DEP comments for 2nd ELUR:	Not reported
Date Complete Package for 2nd ELUR Assembled:	Not reported
Date 2nd ELUR Approved by Commissioner:	Not reported
Date 2nd ELUR Received by Grantor:	Not reported
Date 2nd ELUR Executed by Grantor:	Not reported
Date 3rd ELUR Received For Review:	Not reported
Date of DEP Comments For Third ELUR:	Not reported
Date Complete Package For Third ELUR Assembled:	Not reported
Date Third Decision Document Approved by Commissioner:	Not reported
Date Third ELUR Received by Grantor:	Not reported
Date Third ELUR Executed by Grantor:	Not reported
Date 1st ELUR Recorded On The Land Records:	14-NOV-13
Date 2nd ELUR Recorded On The Land Records:	Not reported
Date 3rd ELUR Recorded On The Land Records:	Not reported
Date 1st Certificate of Title Was Received:	06-FEB-14
Date 2nd Certificate of Title Was Received:	Not reported
Date 3rd Certificate of Title Was Received:	Not reported
Date Request For 1st ELUR Release Request Received:	Not reported
Date of DEP Comments on the First ELUR Release Request:	Not reported
Date of Complete Application For 1st ELUR Release Assembled:	Not reported
Date Request For Second ELUR Release Request Received:	Not reported
Date of DEP comments on the 2nd ELUR Release Request:	Not reported
Date of Complete Application for 2nd ELUR Release Assembled:	Not reported
Date Request for Third ELUR Release Request Received:	Not reported
Date of DEP Comments on the third ELUR Release Request:	Not reported
Date of Complete Application for 3rd ELUR Release Assembled:	Not reported
Date of the 1st Release From the ELUR Approved:	Not reported
Date of the 2nd Release From the ELUR Approved:	Not reported
Date of the 3rd Release From the ELUR Approved:	Not reported
Was the 1st Release Recorded on the Land Records:	FALSE
Was the 2nd Release Recorded on the Land Records:	FALSE
Was the 3rd Release Recorded on the Land Records:	FALSE
Date the 1st Release Recorded on the Land Records:	Not reported
Date the 2nd Release Recorded on the Land Records:	Not reported
Date Request for 1st ELUR Restoration Request Received:	Not reported
Date of DEP comments on the 1st ELUR Restoration Request:	Not reported
Date the 1st ELUR Was Restored:	Not reported
Date Request For 2nd ELUR Restoration Request Received:	Not reported
Date of DEP Comments on the 2nd ELUR Restoration Request:	Not reported
Date the 2nd ELUR Restoration Request Was Complete:	Not reported

Map ID
Direction
Distance
Elevation

MAP FINDINGS

Site

Database(s)

EDR ID Number
EPA ID Number

KARLAN & BLEICHER INC. (Continued)

S104103821

Date the 2nd ELUR was Restored:	Not reported
Date Request for 3rd ELUR Restoration Request Received:	Not reported
Date of DEP Comments on the 3rd ELUR Restoration Request:	Not reported
Date the 3rd ELUR Restoration Request Was Complete:	Not reported
Date the 3rd ELUR Was Restored:	Not reported
Was the 1st Restoration Recorded on the Land Records:	FALSE
Was the 2nd Restoration Recorded on the Land Records:	FALSE
Was the 3rd Restoration Recorded on the Land Records:	FALSE
Date the 1st Restoration Recorded on the Land Records:	Not reported
Date the 2nd Restoration Recorded on the Land Records:	Not reported
Date the 3rd Restoration Recorded on the Land Records:	Not reported
Date of NOV:	Not reported
Date NOV in Compliance:	Not reported
Name of Contact Person for ELUR:	Not reported
Contact Firm:	Not reported
Contact Address:	Not reported
Contact City/State/Zip:	Not reported
Request For Waiver Of Subordination Agreement Status:	Request approved
Direct Exposure Inaccessible Soil 22a-133k-2 B 3:	False
Pollutant Mobility Criteria Environ Isola Soil 22a-133k-2 C 4 B:	False
Prevent Disturbance Of Engineered Control 22a-133k-2 F 2 B Iv:	False
NOV Number:	Not reported
Reason for NOV:	Not reported
Other Enforcement Action:	Not reported
More Than One ELUR For Site:	FALSE
ELUR Covers All/Part Of Property?:	ELUR for all of the property
Direct Exposure PCBs Industrial Use Only 22a-133k-2 B 2 B:	False
Use Ind Groundwater Volatilization Criteria 22a-133k-3 C 2:	True
Use Ind Soil Gas Volatilization Criteria 22a-133k-3 C 3 A:	False
Pot Gw Vol Criteria Exceed ELUR No Bldg Const 22a-133k-3 C 5 A:	False
Tech Impract Of GW Remediation 22a-133k-3 E 2 C:	True
ELUR Prior To Reqs:	FALSE

CT Property:

Name:	KARLAN & BLEICHER INC, FACILITY
Address:	195 DANBURY ROAD
City,state,zip:	WILTON, CT
Seller Name:	195 Danbury Road Assoc., LLC
Buyer Name:	DIV Wildev, LLC
Certifying Party:	IMS Health Inc.
Certifying Attention Person:	Robert H. Steinfeld, Sr.
Title Of Certifying Person:	Vice President General Counsel & Corporate Secreta
Certifying Person Address:	1499 Post Road
Certifying Person City,St,Zip:	Fairfield, CT 06430
Property Transfer Forms:	Form III (DEP-PERD-PTP-203) when a discharge, spillage, uncontrolled loss, seepage or filtration of hazardous waste has occurred at the parcel that has not been fully remediated or the environmental conditions at the parcel are unknown. The person signing the Form III certification agrees to investigate and remediate the site in accordance with the remediation standards. The statute does not require completion of remediation before the parcel is transferred. Any person submitting a Form III shall simultaneously submit a completed Environmental Condition Assessment Form (ECAFA)(DEP-PERD-PTP-200).
Date Recieved:	10/10/2003
Ackn Date:	11/19/2003
Determination Date:	06/30/2004

Map ID
Direction
Distance
Elevation

MAP FINDINGS

Site

Database(s)

EDR ID Number
EPA ID Number

KARLAN & BLEICHER INC. (Continued)

S104103821

LEP Verified/DEP Approval Date: 2014-05-07 00:00:00
Rem Id: 5881
Remediation Location Id: 2792
Date Entered: Not reported
Program: Property Transfer Program
GAO Site: False
Staff Full Name: Jeff Wilcox
Super/Date: 11/26/2003
Stage Of Project: Not reported
RP Level Of Activity: Not reported
RP Needed Level Of Activity: Not reported
Staff Level Of Activity: Not reported
Staff Needed Level Of Activity: Not reported
Public Intrest: Not reported
PRP Cooperation: Not reported
Enforcement Status: Not reported
Level Of Complexity: Not reported
Complex Eng Or Sci: False
Complex Due To Public Involvement: False
Politically Complex: False
Complex Enforcement: False
Coordination With Other Bureaus: False
EPA Involvement: False
Staff Prefrence: Not reported
Readiness For Transfer: Not reported
Project Transfer Time: Not reported
Transfer Comments: Not reported
Staff As Of July 2000: Not reported
Initial Staff: Not reported
Type Of Transfer: real property
Salutation: Mr. Steinfeld, Sr.
Relationship To Transfer: unknown
Audit Date: Not reported
Verif Type: Not reported
Audit Outcome: Not reported
GW: GA
Basin: Not reported
1st Payment: 3000
Pay Tag1: 880553
2nd Payment: Not reported
Pay Tag2: Not reported
RTN: Not reported
Revised: Not reported
ECAF Received: Not reported
Old Determination Date: Not reported
Redeterminationdate: Not reported
Previous Determination: Not reported
Monitoringoption: Not reported
Postremedialmonitoring: 2003-12-01 00:00:00
Schedule Of I/R: 08/06/2004
Schedule Overdue: Not reported
Aprvl Sched: Not reported
Yr 1 Report: Not reported
Yr 2 Report: Not reported
Report Overdue: Not reported
Ext Aprvl Sched: Not reported
License #: Not reported

Map ID
Direction
Distance
Elevation

MAP FINDINGS

Site

Database(s)

EDR ID Number
EPA ID Number

KARLAN & BLEICHER INC. (Continued)

S104103821

Project Phase: Not reported
PT Comments: Not reported
EPA Id Number: Not reported
GW Class: Not reported
SW Class: Not reported
AO/C0: Not reported
Water Lead(Y Or N): Not reported
Priority: Not reported
Project Status(A, I Or D): Not reported
Last Updated: Not reported
SR Comments: Not reported
Priority Or Work-Load: Not reported
Status: Not reported
Notes: Not reported
Special Project Name: Not reported
Special Project Comments: Not reported
DOT Project: Not reported
Pt Counter: 0
Project Complete: False
Project Inactive: False
Int Deposit #: 04-94
Deposit #: Not reported
Spill Case #: Not reported
Diversion Id: 0
Public Notice: Not reported
RAP Received: Not reported
RAP Approved: Not reported
Compliance Category: O
Delete Record: False
ECAF Reviewed By: Not reported
Not Locatable: False
Primary Address: False
AKA Site Name: False
Primary Site Name: False
AKA Site Address: False
Lead: LEP

Name: KARLAN & BLEICHER INC.
Address: 195 DANBURY ROAD
City,state,zip: WILTON, CT
Seller Name: Kenneth & Walter Karlan
Buyer Name: The Dun & Bradstreet Corp
Certifying Party: Not reported
Certifying Attention Person: Not reported
Title Of Certifying Person: Not reported
Certifying Person Address: Not reported
Certifying Person City,St,Zip: Not reported
Property Transfer Forms: Form III (DEP-PERD-PTP-203) when a discharge, spillage, uncontrolled loss, seepage or filtration of hazardous waste has occurred at the parcel that has not been fully remediated or the environmental conditions at the parcel are unknown. The person signing the Form III certification agrees to investigate and remediate the site in accordance with the remediation standards. The statute does not require completion of remediation before the parcel is transferred. Any person submitting a Form III shall simultaneously submit a completed Environmental Condition Assessment Form (ECAF)(DEP-PERD-PTP-200).

Map ID
Direction
Distance
Elevation

MAP FINDINGS

Site

Database(s)

EDR ID Number
EPA ID Number

KARLAN & BLEICHER INC. (Continued)

S104103821

Date Recieved:	11/10/1994
Ackn Date:	01/24/1995
Determination Date:	Not reported
LEP Verified/DEP Approval Date:	Not reported
Rem Id:	3360
Remediation Location Id:	2792
Date Entered:	Not reported
Program:	Property Transfer Program
GAO Site:	False
Staff Full Name:	Not reported
Super/Date:	Not reported
Stage Of Project:	Not reported
RP Level Of Activity:	Not reported
RP Needed Level Of Activity:	Not reported
Staff Level Of Activity:	Not reported
Staff Needed Level Of Activity:	Not reported
Public Intrest:	Not reported
PRP Cooperation:	Not reported
Enforcement Status:	Not reported
Level Of Complexity:	Not reported
Complex Eng Or Sci:	False
Complex Due To Public Involvement:	False
Politically Complex:	False
Complex Enforcement:	False
Coordination With Other Bureaus:	False
EPA Involvement:	False
Staff Prefrence:	Not reported
Readiness For Transfer:	Not reported
Project Transfer Time:	Not reported
Transfer Comments:	Not reported
Staff As Of July 2000:	Not reported
Initial Staff:	WJC
Type Of Transfer:	Not reported
Salutation:	Not reported
Relationship To Transfer:	Not reported
Audit Date:	Not reported
Verif Type:	Not reported
Audit Outcome:	Not reported
GW:	GA
Basin:	Not reported
1st Payment:	2000
Pay Tag1:	Not reported
2nd Payment:	Not reported
Pay Tag2:	Not reported
RTN:	Not reported
Revised:	12/15/1994
ECAF Received:	Not reported
Old Determination Date:	Not reported
Redeterminationdate:	Not reported
Previous Determination:	Not reported
Monitoringoption:	Not reported
Postremedialmonitoring:	Not reported
Schedule Of I/R:	Not reported
Schedule Overdue:	Not reported
Aprvl Sched:	Not reported
Yr 1 Report:	Not reported
Yr 2 Report:	Not reported

Map ID
Direction
Distance
Elevation

MAP FINDINGS

Site

Database(s)

EDR ID Number
EPA ID Number

KARLAN & BLEICHER INC. (Continued)

S104103821

Report Overdue: Not reported
Ext Aprvl Sched: Not reported
License #: Not reported
Project Phase: Not reported
PT Comments: Not reported
EPA Id Number: Not reported
GW Class: Not reported
SW Class: Not reported
AO/C0: Not reported
Water Lead(Y Or N): Not reported
Priority: Not reported
Project Status(A, I Or D): Not reported
Last Updated: Not reported
SR Comments: Not reported
Priority Or Work-Load: Not reported
Status: Not reported
Notes: Not reported
Special Project Name: Not reported
Special Project Comments: Not reported
DOT Project: Not reported
Pt Counter: Not reported
Project Complete: False
Project Inactive: False
Int Deposit #: Not reported
Deposit #: Not reported
Spill Case #: Not reported
Diversion Id: Not reported
Public Notice: Not reported
RAP Received: Not reported
RAP Approved: Not reported
Compliance Category: Not reported
Delete Record: False
ECAF Reviewed By: Not reported
Not Locatable: False
Primary Address: True
AKA Site Name: False
Primary Site Name: True
AKA Site Address: False
Lead: Not reported

Name: KARLAN & BLEICHER, INC.
Address: 195 DANBURY ROAD
City,state,zip: WILTON, CT
Seller Name: Cognizant Corporation
Buyer Name: DIV Wildev, LLC
Certifying Party: Cognizant Corporation
Certifying Attention Person: Not reported
Title Of Certifying Person: Not reported
Certifying Person Address: Not reported
Certifying Person City,St,Zip: Not reported
Property Transfer Forms: Form III (DEP-PERD-PTP-203) when a discharge, spillage, uncontrolled loss, seepage or filtration of hazardous waste has occurred at the parcel that has not been fully remediated or the environmental conditions at the parcel are unknown. The person signing the Form III certification agrees to investigate and remediate the site in accordance with the remediation standards. The statute does not require completion of remediation before the parcel is transferred.

Map ID
Direction
Distance
Elevation

MAP FINDINGS

Site

Database(s)

EDR ID Number
EPA ID Number

KARLAN & BLEICHER INC. (Continued)

S104103821

Any person submitting a Form III shall simultaneously submit a completed Environmental Condition Assessment Form (ECAF)(DEP-PERD-PTP-200).

Date Recieved: 06/25/1997
Ackn Date: 07/10/1997
Determination Date: 08/11/1997
LEP Verified/DEP Approval Date: Not reported
Rem Id: 3572
Remediation Location Id: 2792
Date Entered: Not reported
Program: Property Transfer Program
GAO Site: False
Staff Full Name: Not reported
Super/Date: Not reported
Stage Of Project: Not reported
RP Level Of Activity: Not reported
RP Needed Level Of Activity: Not reported
Staff Level Of Activity: Not reported
Staff Needed Level Of Activity: Not reported
Public Intrest: Not reported
PRP Cooperation: Not reported
Enforcement Status: Not reported
Level Of Complexity: Not reported
Complex Eng Or Sci: False
Complex Due To Public Involvement: False
Politically Complex: False
Complex Enforcement: False
Coordination With Other Bureaus: False
EPA Involvement: False
Staff Prefrence: Not reported
Readiness For Transfer: Not reported
Project Transfer Time: Not reported
Transfer Comments: Not reported
Staff As Of July 2000: Not reported
Initial Staff: WJC
Type Of Transfer: Not reported
Salutation: Not reported
Relationship To Transfer: transferor
Audit Date: Not reported
Verif Type: Not reported
Audit Outcome: Not reported
GW: GA
Basin: Not reported
1st Payment: 2000
Pay Tag1: Not reported
2nd Payment: Not reported
Pay Tag2: Not reported
RTN: Not reported
Revised: Not reported
ECAF Received: Not reported
Old Determination Date: LEP-97/08/11
Redeterminationdate: Not reported
Previous Determination: Not reported
Monitoringoption: Not reported
Postremedialmonitoring: Not reported
Schedule Of I/R: 09/15/1999
Schedule Overdue: Not reported

Map ID
Direction
Distance
Elevation

MAP FINDINGS

Site

Database(s)

EDR ID Number
EPA ID Number

KARLAN & BLEICHER INC. (Continued)

S104103821

Aprvl Sched:	Not reported
Yr 1 Report:	Not reported
Yr 2 Report:	1999-08-31 00:00:00
Report Overdue:	Not reported
Ext Aprvl Sched:	Not reported
License #:	Not reported
Project Phase:	Not reported
PT Comments:	Not reported
EPA Id Number:	Not reported
GW Class:	Not reported
SW Class:	Not reported
AO/C0:	Not reported
Water Lead(Y Or N):	Not reported
Priority:	Not reported
Project Status(A, I Or D):	Not reported
Last Updated:	Not reported
SR Comments:	Not reported
Priority Or Work-Load:	Not reported
Status:	Not reported
Notes:	4/1/02 report
Special Project Name:	Not reported
Special Project Comments:	Not reported
DOT Project:	Not reported
Pt Counter:	Not reported
Project Complete:	False
Project Inactive:	False
Int Deposit #:	Not reported
Deposit #:	Not reported
Spill Case #:	Not reported
Diverson Id:	Not reported
Public Notice:	Not reported
RAP Received:	Not reported
RAP Approved:	Not reported
Compliance Category:	Not reported
Delete Record:	False
ECAF Reviewed By:	Not reported
Not Locatable:	False
Primary Address:	False
AKA Site Name:	False
Primary Site Name:	False
AKA Site Address:	False
Lead:	LEP

SPILLS:

Name:	Not reported
Address:	195 DANBURY RD
City,State,Zip:	WILTON, CT
Year of Database:	1995
Case Number:	4402
Who Took Spill:	STAVOLA
Assigned To:	Not reported
Report Date:	08/14/1995
Report Time:	1134
Date Release:	Not reported
Time Responded:	Not reported
Corrective Action Taken:	Not reported
Cause Info:	Not reported

Map ID
Direction
Distance
Elevation

MAP FINDINGS

Site

Database(s)

EDR ID Number
EPA ID Number

KARLAN & BLEICHER INC. (Continued)

S104103821

Media Info: Not reported
Release Type: Not reported
Reported By: JAMES BENNETT
Phone: Not reported
Representing: Not reported
Terminated: Y
Recovd (Total): .
Total (Water): .
Facility Status: Not reported
Continuous Spill: Not reported
Released Substance: Not reported
Qty: 10 (Gallons)
Emergency Measure: Not reported
Water Body: Not reported
Discharger: Not reported
Telephone: Not reported
Responsible Party: Not reported
RP Address 1: Not reported
RP City,St,Zip: Not reported
Historic: Not reported
Waterbody: Not reported
Time Stamp: Not reported
Sr Inspector: Not reported
At Inspctor: Not reported
User Stamp: Not reported
Comments: Not reported

Year of Database:1995

Town of Spill: WILTON

Case Number: 4402

OCSR Inspector:NR

Spill Date: 08/11/95

Spill Time: . .

Report Date: 08/14/95

Report Time: 1134

Reported By: JAMES BENNETT

Representing: Not reported

Work Telephone: 2016

Home Telephone: Not reported

Telephone Pole#: .

Incident Type: PETROLEUM

Substance: HYDRAULIC OIL

Quantity: 10 Gallon(s)

Concentration: .

Action Desc: Not reported

On Going: Not reported

Continuous Spill: Not reported

Release Status: Terminated, Contained

Misc Info: ELEVATOR PROBLEM - CONTAINED IN SHAFT - ELEVATOR OUTOF SERVICE

Water Body: Not reported

Other Media: ELEVATOR SHAFT

Release Area: Inside Building

Total (Water): .

Recovd (Water): .

Recovd (Total): .

Polluter Name: Not reported

Polluted Address: Not reported

Map ID
Direction
Distance
Elevation

MAP FINDINGS

Site

Database(s)

EDR ID Number
EPA ID Number

KARLAN & BLEICHER INC. (Continued)

S104103821

Polluted City,St,Zip: .
Polluter Phone: .- .- .
Polluter Responsibility: Not reported
Unknown Responsibility: Not reported
Unknown Polluter: Not reported
Cleanup Action: Not reported
Dun and Bradst#: Not reported
UST Unit: Not reported
Agency Notified: Not reported
State Agency: Not reported
Notify Date: .
Notify Time: . .
Other Agency: Not reported
Notify Other: Not reported
Notify Status: Not reported
Class1: Commercial
Other Class: Not reported
Cause1: Other
Other Cause: ELEVATOR LEAK
Actions1: Contained/Removed
Other Actions: Not reported
Cleanup Contractor: Not reported
Contractor Name: Not reported
Did DEP Hire Contractor: Not reported
Date Contractor Hired: .
When Contractor Requested: Not reported
When Contractor Arrived: Not reported
Who Took Spill: STAVOLA
Badge # of Who Recieved Spill: 916
Who Assigned Spill: NR
Badge # of Who Assigned Spill: .
Date Assigned: .
Assigned Time: Not reported
Spill Status: Closed
Case 1136: Not reported
Federal 311K: .
Case #1: Not reported
Case #2: .
Cost Recovery: .
Property Owner: Not reported
Property Other: .
Property Name: Not reported
Property Addr: Not reported
Property CSZ: .
Polluter: Not reported
Owner: Not reported
Operator: Not reported
Vehicle Make: Not reported
Vehicle Model: Not reported
Truck Reg: Not reported
Trail Reg: Not reported
Additional Info: Not reported
Updated: Not reported
Update Date: .

Map ID
Direction
Distance
Elevation

MAP FINDINGS

Site

Database(s)

EDR ID Number
EPA ID Number

G28
NNW
1/4-1/2
0.475 mi.
2508 ft.

FORMER TEXACO SERVICE STATION
203 DANBURY RD
WILTON, CT 06897

Site 1 of 2 in cluster G

SDADB
UST
LWDS

U003518501
N/A

Relative:
Higher

Actual:
183 ft.

Site Discovery and Assessment:

Facility ID:	2310
Rem Master ID:	2719
PTP Id:	Not reported
WPC Number:	Not reported
Postal District:	Not reported
Latitude:	Not reported
Longitude:	Not reported
Lat/Long Determined By:	Not reported
Ground Water Quality Classification:	GA
Surface Water Quality Classification:	Not reported
Waste Type:	Not reported
Disposal:	Not reported
Sample Data Available:	False
Updated By:	POST, M.
Update Program:	CORE
Updated:	3/27/1995
Date Created:	Not reported
Duplicate:	False

SDA Federal:

EPA CERCLIS Id:	Not reported
Number EPA RCRIS Id:	Not reported
Site on EPA's CERCLIS:	Not reported
Site Archived from CERCLIS:	Not reported
Archive Date:	Not reported
EPA's Removal at Site:	Not reported
Deferred to another EPA Program:	Not reported
EPA Env Priority Initiative Site:	Not reported
Federal Facility:	Not reported
Site on EPA's National Priority List:	Not reported
Part of an NPL site:	Not reported
RCRA Generator Status:	Not reported
RCRA Permit Status:	Not reported

SDA Referral:

Referral Id:	2129
Source of referral:	REMEDIAL
Date Received:	3/27/1995
Staff Assigned:	Not reported
Remediation Program:	Not reported
Date dt_assigned:	Not reported
Remediation Complete Approved DEP/Verified by LEP:	Not reported
Outcome:	Not reported

SDA Remedial:

Remedial Id:	Not reported
PTP Id:	Not reported
Remediation Program:	Not reported
Remediation Program Entered:	Not reported
Staff Assigned:	Not reported
Remediation Program:	Not reported
Date dt_assign:	Not reported
Project Phase:	Not reported
Order issued:	Not reported

Map ID
Direction
Distance
Elevation

MAP FINDINGS

Site

Database(s)

EDR ID Number
EPA ID Number

FORMER TEXACO SERVICE STATION (Continued)

U003518501

Order Number:	Not reported
Date order issued:	Not reported
Remedial Investigation Start:	Not reported
Remedial Investigation Completed:	Not reported
Remedial Design Start:	Not reported
Remedial Design complet:	Not reported
Remedial Action Start:	Not reported
Remedial Action Completed:	Not reported
Date Oper/ maintenance Started:	Not reported
GW monitoring:	Not reported
Remediation complete Approved DEP/Verified by LEP:	Not reported

SDA Orders:

Order Id:	Not reported
Order Number:	Not reported
Date order issued:	Not reported
Staff Assigned:	Not reported
Type of Order:	Not reported
Order Respondent:	Not reported
Admin Appeal Date:	Not reported
Date of Admin Appeal Ruling:	Not reported
Date of Admin Appeal Ruling:	Not reported
Date of Final Order:	Not reported
Date of Court Appeal:	Not reported
Date of Court Ruling:	Not reported
Date of Court Ruling:	Not reported
Date Order Modified:	Not reported
Date Referred to AG:	Not reported
Judgement:	Not reported
Date of AGR judgement:	Not reported
Penalty assessed:	Not reported
Order Complete:	Not reported
In compliance:	Not reported
Comments:	Not reported

UST:

Name:	FORMER TEXACO SERVICE STATION
Address:	203 DANBURY RD
Address 2:	Not reported
City,State,Zip:	WILTON 06897
Facility ID:	161-7288
Substance:	Not reported
Last Use Date:	Not reported
Tank ID:	14*
Closure Status:	Not reported
Compartment ID:	a
Tank Status:	Currently In Use
Secondary Material:	Not reported
Tank Material:	Not reported
Capacity:	0
Install Date:	Not reported
Overfill Installed:	Not reported
Pipe Material:	Other (Specify)
Pipe Mode Description:	Not reported
Spill Installed:	Not reported
Latitude:	41.186195
Longitude:	-73.422466

Map ID
Direction
Distance
Elevation

MAP FINDINGS

Site

Database(s)

EDR ID Number
EPA ID Number

FORMER TEXACO SERVICE STATION (Continued)

U003518501

Tank Latitude: 41.186195
Tank Longitude: -73.422466

Contact:

Facility ID: 161-7288
Owner Name: ALLEN GLENN
Owner Address: 211 RIVERSIDE DR
Owner Address 2: Not reported
Owner Phone: (860) 568-5851
Owner Phone Ext: Not reported
Owner City/State/Zip: EAST HARTFORD, CT 061181837
Affiliation Type: Operator
Contact Name: Not reported
Contact Title: Not reported
Contact Email: Not reported

Facility ID: 161-7288
Owner Name: JENNIFER MONFILS
Owner Address: Not reported
Owner Address 2: Not reported
Owner Phone: Not reported
Owner Phone Ext: Not reported
Owner City/State/Zip: Not reported
Affiliation Type: Operator
Contact Name: Not reported
Contact Title: Not reported
Contact Email: Not reported

Facility ID: 161-7288
Owner Name: 203 DANBURY ROAD LLC
Owner Address: 265 SUNSET HILL ROAD
Owner Address 2: Not reported
Owner Phone: Not reported
Owner Phone Ext: Not reported
Owner City/State/Zip: NORWALK, CT
Affiliation Type: Owner
Contact Name: Not reported
Contact Title: Not reported
Contact Email: Not reported

Facility ID: 161-7288
Owner Name: 203 DANBURY ROAD LLC
Owner Address: 265 SUNSET HILL ROAD
Owner Address 2: Not reported
Owner Phone: Not reported
Owner Phone Ext: Not reported
Owner City/State/Zip: NORWALK, CT
Affiliation Type: Registrant
Contact Name: Not reported
Contact Title: Not reported
Contact Email: Not reported

Facility ID: 161-7288
Owner Name: TAHIR CHOUDHRY
Owner Address: 491 SABLE CT
Owner Address 2: Not reported
Owner Phone: (203) 237-6327
Owner Phone Ext: Not reported

Map ID
Direction
Distance
Elevation

MAP FINDINGS

Site

Database(s)

EDR ID Number
EPA ID Number

FORMER TEXACO SERVICE STATION (Continued)

U003518501

Owner City/State/Zip: CHESHIRE, CT 064101756
Affiliation Type: Operator
Contact Name: Not reported
Contact Title: Not reported
Contact Email: Not reported

Name: FORMER TEXACO SERVICE STATION
Address: 203 DANBURY RD
Address 2: Not reported
City,State,Zip: WILTON 06897
Facility ID: 161-7288
Substance: Gasoline
Last Use Date: 02/01/1981
Tank ID: A-1
Closure Status: Tank was Removed From Ground
Compartment ID: a
Tank Status: Permanently Closed
Secondary Material: Not reported
Tank Material: Coated & Cathodically Protected Steel (sti-P3)
Capacity: 6000
Install Date: 07/01/1964
Overfill Installed: Not reported
Pipe Material: Bare Steel
Pipe Mode Description: Not reported
Spill Installed: Not reported
Latitude: 41.186195
Longitude: -73.422466
Tank Latitude: 41.186
Tank Longitude: -73.42256

Contact:
Facility ID: 161-7288
Owner Name: ALLEN GLENN
Owner Address: 211 RIVERSIDE DR
Owner Address 2: Not reported
Owner Phone: (860) 568-5851
Owner Phone Ext: Not reported
Owner City/State/Zip: EAST HARTFORD, CT 061181837
Affiliation Type: Operator
Contact Name: Not reported
Contact Title: Not reported
Contact Email: Not reported

Facility ID: 161-7288
Owner Name: JENNIFER MONFILS
Owner Address: Not reported
Owner Address 2: Not reported
Owner Phone: Not reported
Owner Phone Ext: Not reported
Owner City/State/Zip: Not reported
Affiliation Type: Operator
Contact Name: Not reported
Contact Title: Not reported
Contact Email: Not reported

Facility ID: 161-7288
Owner Name: 203 DANBURY ROAD LLC

Map ID
Direction
Distance
Elevation

MAP FINDINGS

Site

Database(s)

EDR ID Number
EPA ID Number

FORMER TEXACO SERVICE STATION (Continued)

U003518501

Owner Address: 265 SUNSET HILL ROAD
Owner Address 2: Not reported
Owner Phone: Not reported
Owner Phone Ext: Not reported
Owner City/State/Zip: NORWALK, CT
Affiliation Type: Owner
Contact Name: Not reported
Contact Title: Not reported
Contact Email: Not reported

Facility ID: 161-7288
Owner Name: 203 DANBURY ROAD LLC
Owner Address: 265 SUNSET HILL ROAD
Owner Address 2: Not reported
Owner Phone: Not reported
Owner Phone Ext: Not reported
Owner City/State/Zip: NORWALK, CT
Affiliation Type: Registrant
Contact Name: Not reported
Contact Title: Not reported
Contact Email: Not reported

Facility ID: 161-7288
Owner Name: TAHIR CHOUDHRY
Owner Address: 491 SABLE CT
Owner Address 2: Not reported
Owner Phone: (203) 237-6327
Owner Phone Ext: Not reported
Owner City/State/Zip: CHESHIRE, CT 064101756
Affiliation Type: Operator
Contact Name: Not reported
Contact Title: Not reported
Contact Email: Not reported

Name: FORMER TEXACO SERVICE STATION
Address: 203 DANBURY RD
Address 2: Not reported
City,State,Zip: WILTON 06897
Facility ID: 161-7288
Substance: Gasoline
Last Use Date: 07/01/1988
Tank ID: A1R1
Closure Status: Tank was Removed From Ground
Compartment ID: a
Tank Status: Permanently Closed
Secondary Material: Not reported
Tank Material: Fiberglass Reinforced Plastic
Capacity: 8000
Install Date: 02/01/1981
Overfill Installed: Not reported
Pipe Material: Rigid Fiberglass Reinforced Plastic
Pipe Mode Description: Not reported
Spill Installed: Spill Bucket
Latitude: 41.186195
Longitude: -73.422466
Tank Latitude: 41.186195

Map ID
Direction
Distance
Elevation

MAP FINDINGS

Site

Database(s)

EDR ID Number
EPA ID Number

FORMER TEXACO SERVICE STATION (Continued)

U003518501

Tank Longitude: -73.422466

Contact:

Facility ID: 161-7288
Owner Name: ALLEN GLENN
Owner Address: 211 RIVERSIDE DR
Owner Address 2: Not reported
Owner Phone: (860) 568-5851
Owner Phone Ext: Not reported
Owner City/State/Zip: EAST HARTFORD, CT 061181837
Affiliation Type: Operator
Contact Name: Not reported
Contact Title: Not reported
Contact Email: Not reported

Facility ID: 161-7288
Owner Name: JENNIFER MONFILS
Owner Address: Not reported
Owner Address 2: Not reported
Owner Phone: Not reported
Owner Phone Ext: Not reported
Owner City/State/Zip: Not reported
Affiliation Type: Operator
Contact Name: Not reported
Contact Title: Not reported
Contact Email: Not reported

Facility ID: 161-7288
Owner Name: 203 DANBURY ROAD LLC
Owner Address: 265 SUNSET HILL ROAD
Owner Address 2: Not reported
Owner Phone: Not reported
Owner Phone Ext: Not reported
Owner City/State/Zip: NORWALK, CT
Affiliation Type: Owner
Contact Name: Not reported
Contact Title: Not reported
Contact Email: Not reported

Facility ID: 161-7288
Owner Name: 203 DANBURY ROAD LLC
Owner Address: 265 SUNSET HILL ROAD
Owner Address 2: Not reported
Owner Phone: Not reported
Owner Phone Ext: Not reported
Owner City/State/Zip: NORWALK, CT
Affiliation Type: Registrant
Contact Name: Not reported
Contact Title: Not reported
Contact Email: Not reported

Facility ID: 161-7288
Owner Name: TAHIR CHOUDHRY
Owner Address: 491 SABLE CT
Owner Address 2: Not reported
Owner Phone: (203) 237-6327
Owner Phone Ext: Not reported
Owner City/State/Zip: CHESHIRE, CT 064101756

Map ID
Direction
Distance
Elevation

MAP FINDINGS

Site

Database(s)

EDR ID Number
EPA ID Number

FORMER TEXACO SERVICE STATION (Continued)

U003518501

Affiliation Type: Operator
Contact Name: Not reported
Contact Title: Not reported
Contact Email: Not reported

Name: FORMER TEXACO SERVICE STATION
Address: 203 DANBURY RD
Address 2: Not reported
City,State,Zip: WILTON 06897
Facility ID: 161-7288
Substance: Gasoline
Last Use Date: 02/01/1981
Tank ID: A-2
Closure Status: Tank was Removed From Ground
Compartment ID: a
Tank Status: Permanently Closed
Secondary Material: Not reported
Tank Material: Coated & Cathodically Protected Steel (sti-P3)
Capacity: 6000
Install Date: 07/01/1964
Overfill Installed: Not reported
Pipe Material: Bare Steel
Pipe Mode Description: Not reported
Spill Installed: Not reported
Latitude: 41.186195
Longitude: -73.422466
Tank Latitude: 41.186
Tank Longitude: -73.42256

Contact:
Facility ID: 161-7288
Owner Name: ALLEN GLENN
Owner Address: 211 RIVERSIDE DR
Owner Address 2: Not reported
Owner Phone: (860) 568-5851
Owner Phone Ext: Not reported
Owner City/State/Zip: EAST HARTFORD, CT 061181837
Affiliation Type: Operator
Contact Name: Not reported
Contact Title: Not reported
Contact Email: Not reported

Facility ID: 161-7288
Owner Name: JENNIFER MONFILS
Owner Address: Not reported
Owner Address 2: Not reported
Owner Phone: Not reported
Owner Phone Ext: Not reported
Owner City/State/Zip: Not reported
Affiliation Type: Operator
Contact Name: Not reported
Contact Title: Not reported
Contact Email: Not reported

Facility ID: 161-7288
Owner Name: 203 DANBURY ROAD LLC
Owner Address: 265 SUNSET HILL ROAD

Map ID
Direction
Distance
Elevation

MAP FINDINGS

Site

Database(s)

EDR ID Number
EPA ID Number

FORMER TEXACO SERVICE STATION (Continued)

U003518501

Owner Address 2: Not reported
Owner Phone: Not reported
Owner Phone Ext: Not reported
Owner City/State/Zip: NORWALK, CT
Affiliation Type: Owner
Contact Name: Not reported
Contact Title: Not reported
Contact Email: Not reported

Facility ID: 161-7288
Owner Name: 203 DANBURY ROAD LLC
Owner Address: 265 SUNSET HILL ROAD
Owner Address 2: Not reported
Owner Phone: Not reported
Owner Phone Ext: Not reported
Owner City/State/Zip: NORWALK, CT
Affiliation Type: Registrant
Contact Name: Not reported
Contact Title: Not reported
Contact Email: Not reported

Facility ID: 161-7288
Owner Name: TAHIR CHOUDHRY
Owner Address: 491 SABLE CT
Owner Address 2: Not reported
Owner Phone: (203) 237-6327
Owner Phone Ext: Not reported
Owner City/State/Zip: CHESHIRE, CT 064101756
Affiliation Type: Operator
Contact Name: Not reported
Contact Title: Not reported
Contact Email: Not reported

Name: FORMER TEXACO SERVICE STATION
Address: 203 DANBURY RD
Address 2: Not reported
City,State,Zip: WILTON 06897
Facility ID: 161-7288
Substance: Gasoline
Last Use Date: 02/01/1981
Tank ID: B-1
Closure Status: Tank was Removed From Ground
Compartment ID: a
Tank Status: Permanently Closed
Secondary Material: Not reported
Tank Material: Coated & Cathodically Protected Steel (sti-P3)
Capacity: 6000
Install Date: 07/01/1964
Overfill Installed: Not reported
Pipe Material: Other (Specify)
Pipe Mode Description: Not reported
Spill Installed: Not reported
Latitude: 41.186195
Longitude: -73.422466
Tank Latitude: 41.186
Tank Longitude: -73.42256

Map ID
Direction
Distance
Elevation

MAP FINDINGS

Site

Database(s)

EDR ID Number
EPA ID Number

FORMER TEXACO SERVICE STATION (Continued)

U003518501

Contact:

Facility ID: 161-7288
Owner Name: ALLEN GLENN
Owner Address: 211 RIVERSIDE DR
Owner Address 2: Not reported
Owner Phone: (860) 568-5851
Owner Phone Ext: Not reported
Owner City/State/Zip: EAST HARTFORD, CT 061181837
Affiliation Type: Operator
Contact Name: Not reported
Contact Title: Not reported
Contact Email: Not reported

Facility ID: 161-7288
Owner Name: JENNIFER MONFILS
Owner Address: Not reported
Owner Address 2: Not reported
Owner Phone: Not reported
Owner Phone Ext: Not reported
Owner City/State/Zip: Not reported
Affiliation Type: Operator
Contact Name: Not reported
Contact Title: Not reported
Contact Email: Not reported

Facility ID: 161-7288
Owner Name: 203 DANBURY ROAD LLC
Owner Address: 265 SUNSET HILL ROAD
Owner Address 2: Not reported
Owner Phone: Not reported
Owner Phone Ext: Not reported
Owner City/State/Zip: NORWALK, CT
Affiliation Type: Owner
Contact Name: Not reported
Contact Title: Not reported
Contact Email: Not reported

Facility ID: 161-7288
Owner Name: 203 DANBURY ROAD LLC
Owner Address: 265 SUNSET HILL ROAD
Owner Address 2: Not reported
Owner Phone: Not reported
Owner Phone Ext: Not reported
Owner City/State/Zip: NORWALK, CT
Affiliation Type: Registrant
Contact Name: Not reported
Contact Title: Not reported
Contact Email: Not reported

Facility ID: 161-7288
Owner Name: TAHIR CHOUDHRY
Owner Address: 491 SABLE CT
Owner Address 2: Not reported
Owner Phone: (203) 237-6327
Owner Phone Ext: Not reported
Owner City/State/Zip: CHESHIRE, CT 064101756
Affiliation Type: Operator

Map ID
Direction
Distance
Elevation

MAP FINDINGS

Site

Database(s)

EDR ID Number
EPA ID Number

FORMER TEXACO SERVICE STATION (Continued)

U003518501

Contact Name: Not reported
Contact Title: Not reported
Contact Email: Not reported

Name: FORMER TEXACO SERVICE STATION
Address: 203 DANBURY RD
Address 2: Not reported
City,State,Zip: WILTON 06897
Facility ID: 161-7288
Substance: Gasoline
Last Use Date: 07/01/1988
Tank ID: B1R1
Closure Status: Tank was Removed From Ground
Compartment ID: a
Tank Status: Permanently Closed
Secondary Material: Not reported
Tank Material: Fiberglass Reinforced Plastic
Capacity: 8000
Install Date: 02/01/1981
Overfill Installed: Not reported
Pipe Material: Rigid Fiberglass Reinforced Plastic
Pipe Mode Description: Not reported
Spill Installed: Spill Bucket
Latitude: 41.186195
Longitude: -73.422466
Tank Latitude: 41.186195
Tank Longitude: -73.422466

Contact:

Facility ID: 161-7288
Owner Name: ALLEN GLENN
Owner Address: 211 RIVERSIDE DR
Owner Address 2: Not reported
Owner Phone: (860) 568-5851
Owner Phone Ext: Not reported
Owner City/State/Zip: EAST HARTFORD, CT 061181837
Affiliation Type: Operator
Contact Name: Not reported
Contact Title: Not reported
Contact Email: Not reported

Facility ID: 161-7288
Owner Name: JENNIFER MONFILS
Owner Address: Not reported
Owner Address 2: Not reported
Owner Phone: Not reported
Owner Phone Ext: Not reported
Owner City/State/Zip: Not reported
Affiliation Type: Operator
Contact Name: Not reported
Contact Title: Not reported
Contact Email: Not reported

Facility ID: 161-7288
Owner Name: 203 DANBURY ROAD LLC
Owner Address: 265 SUNSET HILL ROAD
Owner Address 2: Not reported

Map ID
Direction
Distance
Elevation

MAP FINDINGS

Site

Database(s)

EDR ID Number
EPA ID Number

FORMER TEXACO SERVICE STATION (Continued)

U003518501

Owner Phone: Not reported
Owner Phone Ext: Not reported
Owner City/State/Zip: NORWALK, CT
Affiliation Type: Owner
Contact Name: Not reported
Contact Title: Not reported
Contact Email: Not reported

Facility ID: 161-7288
Owner Name: 203 DANBURY ROAD LLC
Owner Address: 265 SUNSET HILL ROAD
Owner Address 2: Not reported
Owner Phone: Not reported
Owner Phone Ext: Not reported
Owner City/State/Zip: NORWALK, CT
Affiliation Type: Registrant
Contact Name: Not reported
Contact Title: Not reported
Contact Email: Not reported

Facility ID: 161-7288
Owner Name: TAHIR CHOUDHRY
Owner Address: 491 SABLE CT
Owner Address 2: Not reported
Owner Phone: (203) 237-6327
Owner Phone Ext: Not reported
Owner City/State/Zip: CHESHIRE, CT 064101756
Affiliation Type: Operator
Contact Name: Not reported
Contact Title: Not reported
Contact Email: Not reported

Name: FORMER TEXACO SERVICE STATION
Address: 203 DANBURY RD
Address 2: Not reported
City,State,Zip: WILTON 06897
Facility ID: 161-7288
Substance: Gasoline
Last Use Date: 02/01/1981
Tank ID: C-1
Closure Status: Tank was Removed From Ground
Compartment ID: a
Tank Status: Permanently Closed
Secondary Material: Not reported
Tank Material: Coated & Cathodically Protected Steel (sti-P3)
Capacity: 6000
Install Date: 07/01/1964
Overfill Installed: Not reported
Pipe Material: Bare Steel
Pipe Mode Description: Not reported
Spill Installed: Not reported
Latitude: 41.186195
Longitude: -73.422466
Tank Latitude: 41.186
Tank Longitude: -73.42256

Map ID
Direction
Distance
Elevation

MAP FINDINGS

Site

Database(s)

EDR ID Number
EPA ID Number

FORMER TEXACO SERVICE STATION (Continued)

U003518501

Contact:

Facility ID: 161-7288
Owner Name: ALLEN GLENN
Owner Address: 211 RIVERSIDE DR
Owner Address 2: Not reported
Owner Phone: (860) 568-5851
Owner Phone Ext: Not reported
Owner City/State/Zip: EAST HARTFORD, CT 061181837
Affiliation Type: Operator
Contact Name: Not reported
Contact Title: Not reported
Contact Email: Not reported

Facility ID: 161-7288
Owner Name: JENNIFER MONFILS
Owner Address: Not reported
Owner Address 2: Not reported
Owner Phone: Not reported
Owner Phone Ext: Not reported
Owner City/State/Zip: Not reported
Affiliation Type: Operator
Contact Name: Not reported
Contact Title: Not reported
Contact Email: Not reported

Facility ID: 161-7288
Owner Name: 203 DANBURY ROAD LLC
Owner Address: 265 SUNSET HILL ROAD
Owner Address 2: Not reported
Owner Phone: Not reported
Owner Phone Ext: Not reported
Owner City/State/Zip: NORWALK, CT
Affiliation Type: Owner
Contact Name: Not reported
Contact Title: Not reported
Contact Email: Not reported

Facility ID: 161-7288
Owner Name: 203 DANBURY ROAD LLC
Owner Address: 265 SUNSET HILL ROAD
Owner Address 2: Not reported
Owner Phone: Not reported
Owner Phone Ext: Not reported
Owner City/State/Zip: NORWALK, CT
Affiliation Type: Registrant
Contact Name: Not reported
Contact Title: Not reported
Contact Email: Not reported

Facility ID: 161-7288
Owner Name: TAHIR CHOUDHRY
Owner Address: 491 SABLE CT
Owner Address 2: Not reported
Owner Phone: (203) 237-6327
Owner Phone Ext: Not reported
Owner City/State/Zip: CHESHIRE, CT 064101756
Affiliation Type: Operator

Map ID
Direction
Distance
Elevation

MAP FINDINGS

Site

Database(s)

EDR ID Number
EPA ID Number

FORMER TEXACO SERVICE STATION (Continued)

U003518501

Contact Name: Not reported
Contact Title: Not reported
Contact Email: Not reported

Name: FORMER TEXACO SERVICE STATION
Address: 203 DANBURY RD
Address 2: Not reported
City,State,Zip: WILTON 06897
Facility ID: 161-7288
Substance: Gasoline
Last Use Date: 07/01/1988
Tank ID: C1R1
Closure Status: Tank was Removed From Ground
Compartment ID: a
Tank Status: Permanently Closed
Secondary Material: Not reported
Tank Material: Fiberglass Reinforced Plastic
Capacity: 8000
Install Date: 02/01/1981
Overfill Installed: Not reported
Pipe Material: Rigid Fiberglass Reinforced Plastic
Pipe Mode Description: Not reported
Spill Installed: Spill Bucket
Latitude: 41.186195
Longitude: -73.422466
Tank Latitude: 41.186195
Tank Longitude: -73.422466

Contact:

Facility ID: 161-7288
Owner Name: ALLEN GLENN
Owner Address: 211 RIVERSIDE DR
Owner Address 2: Not reported
Owner Phone: (860) 568-5851
Owner Phone Ext: Not reported
Owner City/State/Zip: EAST HARTFORD, CT 061181837
Affiliation Type: Operator
Contact Name: Not reported
Contact Title: Not reported
Contact Email: Not reported

Facility ID: 161-7288
Owner Name: JENNIFER MONFILS
Owner Address: Not reported
Owner Address 2: Not reported
Owner Phone: Not reported
Owner Phone Ext: Not reported
Owner City/State/Zip: Not reported
Affiliation Type: Operator
Contact Name: Not reported
Contact Title: Not reported
Contact Email: Not reported

Facility ID: 161-7288
Owner Name: 203 DANBURY ROAD LLC
Owner Address: 265 SUNSET HILL ROAD
Owner Address 2: Not reported

Map ID
Direction
Distance
Elevation

MAP FINDINGS

Site

Database(s)

EDR ID Number
EPA ID Number

FORMER TEXACO SERVICE STATION (Continued)

U003518501

Owner Phone: Not reported
Owner Phone Ext: Not reported
Owner City/State/Zip: NORWALK, CT
Affiliation Type: Owner
Contact Name: Not reported
Contact Title: Not reported
Contact Email: Not reported

Facility ID: 161-7288
Owner Name: 203 DANBURY ROAD LLC
Owner Address: 265 SUNSET HILL ROAD
Owner Address 2: Not reported
Owner Phone: Not reported
Owner Phone Ext: Not reported
Owner City/State/Zip: NORWALK, CT
Affiliation Type: Registrant
Contact Name: Not reported
Contact Title: Not reported
Contact Email: Not reported

Facility ID: 161-7288
Owner Name: TAHIR CHOUDHRY
Owner Address: 491 SABLE CT
Owner Address 2: Not reported
Owner Phone: (203) 237-6327
Owner Phone Ext: Not reported
Owner City/State/Zip: CHESHIRE, CT 064101756
Affiliation Type: Operator
Contact Name: Not reported
Contact Title: Not reported
Contact Email: Not reported

Name: FORMER TEXACO SERVICE STATION
Address: 203 DANBURY RD
Address 2: Not reported
City,State,Zip: WILTON 06897
Facility ID: 161-7288
Substance: Used Oil
Last Use Date: 02/01/1981
Tank ID: D-1
Closure Status: Tank was Removed From Ground
Compartment ID: a
Tank Status: Permanently Closed
Secondary Material: Not reported
Tank Material: Coated & Cathodically Protected Steel (sti-P3)
Capacity: 550
Install Date: 07/01/1964
Overfill Installed: Not reported
Pipe Material: Bare Steel
Pipe Mode Description: Not reported
Spill Installed: Not reported
Latitude: 41.186195
Longitude: -73.422466
Tank Latitude: 41.186195
Tank Longitude: -73.422466

Map ID
Direction
Distance
Elevation

MAP FINDINGS

Site

Database(s)

EDR ID Number
EPA ID Number

FORMER TEXACO SERVICE STATION (Continued)

U003518501

Contact:

Facility ID: 161-7288
Owner Name: ALLEN GLENN
Owner Address: 211 RIVERSIDE DR
Owner Address 2: Not reported
Owner Phone: (860) 568-5851
Owner Phone Ext: Not reported
Owner City/State/Zip: EAST HARTFORD, CT 061181837
Affiliation Type: Operator
Contact Name: Not reported
Contact Title: Not reported
Contact Email: Not reported

Facility ID: 161-7288
Owner Name: JENNIFER MONFILS
Owner Address: Not reported
Owner Address 2: Not reported
Owner Phone: Not reported
Owner Phone Ext: Not reported
Owner City/State/Zip: Not reported
Affiliation Type: Operator
Contact Name: Not reported
Contact Title: Not reported
Contact Email: Not reported

Facility ID: 161-7288
Owner Name: 203 DANBURY ROAD LLC
Owner Address: 265 SUNSET HILL ROAD
Owner Address 2: Not reported
Owner Phone: Not reported
Owner Phone Ext: Not reported
Owner City/State/Zip: NORWALK, CT
Affiliation Type: Owner
Contact Name: Not reported
Contact Title: Not reported
Contact Email: Not reported

Facility ID: 161-7288
Owner Name: 203 DANBURY ROAD LLC
Owner Address: 265 SUNSET HILL ROAD
Owner Address 2: Not reported
Owner Phone: Not reported
Owner Phone Ext: Not reported
Owner City/State/Zip: NORWALK, CT
Affiliation Type: Registrant
Contact Name: Not reported
Contact Title: Not reported
Contact Email: Not reported

Facility ID: 161-7288
Owner Name: TAHIR CHOUDHRY
Owner Address: 491 SABLE CT
Owner Address 2: Not reported
Owner Phone: (203) 237-6327
Owner Phone Ext: Not reported
Owner City/State/Zip: CHESHIRE, CT 064101756
Affiliation Type: Operator

Map ID
Direction
Distance
Elevation

MAP FINDINGS

Site

Database(s)

EDR ID Number
EPA ID Number

FORMER TEXACO SERVICE STATION (Continued)

U003518501

Contact Name: Not reported
Contact Title: Not reported
Contact Email: Not reported

Name: FORMER TEXACO SERVICE STATION
Address: 203 DANBURY RD
Address 2: Not reported
City,State,Zip: WILTON 06897
Facility ID: 161-7288
Substance: Gasoline
Last Use Date: 07/01/2004
Tank ID: E1
Closure Status: Tank was Removed From Ground
Compartment ID: a
Tank Status: Permanently Closed
Secondary Material: Not reported
Tank Material: Fiberglass Reinforced Plastic
Capacity: 10000
Install Date: 07/01/1988
Overfill Installed: Not reported
Pipe Material: Rigid Fiberglass Reinforced Plastic
Pipe Mode Description: Not reported
Spill Installed: Spill Bucket
Latitude: 41.186195
Longitude: -73.422466
Tank Latitude: 41.18595
Tank Longitude: -73.42256

Contact:

Facility ID: 161-7288
Owner Name: ALLEN GLENN
Owner Address: 211 RIVERSIDE DR
Owner Address 2: Not reported
Owner Phone: (860) 568-5851
Owner Phone Ext: Not reported
Owner City/State/Zip: EAST HARTFORD, CT 061181837
Affiliation Type: Operator
Contact Name: Not reported
Contact Title: Not reported
Contact Email: Not reported

Facility ID: 161-7288
Owner Name: JENNIFER MONFILS
Owner Address: Not reported
Owner Address 2: Not reported
Owner Phone: Not reported
Owner Phone Ext: Not reported
Owner City/State/Zip: Not reported
Affiliation Type: Operator
Contact Name: Not reported
Contact Title: Not reported
Contact Email: Not reported

Facility ID: 161-7288
Owner Name: 203 DANBURY ROAD LLC
Owner Address: 265 SUNSET HILL ROAD
Owner Address 2: Not reported

Map ID
Direction
Distance
Elevation

MAP FINDINGS

Site

Database(s)

EDR ID Number
EPA ID Number

FORMER TEXACO SERVICE STATION (Continued)

U003518501

Owner Phone: Not reported
Owner Phone Ext: Not reported
Owner City/State/Zip: NORWALK, CT
Affiliation Type: Owner
Contact Name: Not reported
Contact Title: Not reported
Contact Email: Not reported

Facility ID: 161-7288
Owner Name: 203 DANBURY ROAD LLC
Owner Address: 265 SUNSET HILL ROAD
Owner Address 2: Not reported
Owner Phone: Not reported
Owner Phone Ext: Not reported
Owner City/State/Zip: NORWALK, CT
Affiliation Type: Registrant
Contact Name: Not reported
Contact Title: Not reported
Contact Email: Not reported

Facility ID: 161-7288
Owner Name: TAHIR CHOUDHRY
Owner Address: 491 SABLE CT
Owner Address 2: Not reported
Owner Phone: (203) 237-6327
Owner Phone Ext: Not reported
Owner City/State/Zip: CHESHIRE, CT 064101756
Affiliation Type: Operator
Contact Name: Not reported
Contact Title: Not reported
Contact Email: Not reported

Name: FORMER TEXACO SERVICE STATION
Address: 203 DANBURY RD
Address 2: Not reported
City,State,Zip: WILTON 06897
Facility ID: 161-7288
Substance: Gasoline
Last Use Date: 07/01/2004
Tank ID: E2
Closure Status: Tank was Removed From Ground
Compartment ID: a
Tank Status: Permanently Closed
Secondary Material: Not reported
Tank Material: Fiberglass Reinforced Plastic
Capacity: 10000
Install Date: 07/01/1988
Overfill Installed: Not reported
Pipe Material: Rigid Fiberglass Reinforced Plastic
Pipe Mode Description: Not reported
Spill Installed: Spill Bucket
Latitude: 41.186195
Longitude: -73.422466
Tank Latitude: 41.18595
Tank Longitude: -73.42256

Map ID
Direction
Distance
Elevation

MAP FINDINGS

Site

Database(s)

EDR ID Number
EPA ID Number

FORMER TEXACO SERVICE STATION (Continued)

U003518501

Contact:

Facility ID: 161-7288
Owner Name: ALLEN GLENN
Owner Address: 211 RIVERSIDE DR
Owner Address 2: Not reported
Owner Phone: (860) 568-5851
Owner Phone Ext: Not reported
Owner City/State/Zip: EAST HARTFORD, CT 061181837
Affiliation Type: Operator
Contact Name: Not reported
Contact Title: Not reported
Contact Email: Not reported

Facility ID: 161-7288
Owner Name: JENNIFER MONFILS
Owner Address: Not reported
Owner Address 2: Not reported
Owner Phone: Not reported
Owner Phone Ext: Not reported
Owner City/State/Zip: Not reported
Affiliation Type: Operator
Contact Name: Not reported
Contact Title: Not reported
Contact Email: Not reported

Facility ID: 161-7288
Owner Name: 203 DANBURY ROAD LLC
Owner Address: 265 SUNSET HILL ROAD
Owner Address 2: Not reported
Owner Phone: Not reported
Owner Phone Ext: Not reported
Owner City/State/Zip: NORWALK, CT
Affiliation Type: Owner
Contact Name: Not reported
Contact Title: Not reported
Contact Email: Not reported

Facility ID: 161-7288
Owner Name: 203 DANBURY ROAD LLC
Owner Address: 265 SUNSET HILL ROAD
Owner Address 2: Not reported
Owner Phone: Not reported
Owner Phone Ext: Not reported
Owner City/State/Zip: NORWALK, CT
Affiliation Type: Registrant
Contact Name: Not reported
Contact Title: Not reported
Contact Email: Not reported

Facility ID: 161-7288
Owner Name: TAHIR CHOUDHRY
Owner Address: 491 SABLE CT
Owner Address 2: Not reported
Owner Phone: (203) 237-6327
Owner Phone Ext: Not reported
Owner City/State/Zip: CHESHIRE, CT 064101756
Affiliation Type: Operator

Map ID
Direction
Distance
Elevation

MAP FINDINGS

Site

Database(s)

EDR ID Number
EPA ID Number

FORMER TEXACO SERVICE STATION (Continued)

U003518501

Contact Name: Not reported
Contact Title: Not reported
Contact Email: Not reported

Name: FORMER TEXACO SERVICE STATION
Address: 203 DANBURY RD
Address 2: Not reported
City,State,Zip: WILTON 06897
Facility ID: 161-7288
Substance: Gasoline
Last Use Date: 07/01/2004
Tank ID: E3
Closure Status: Tank was Removed From Ground
Compartment ID: a
Tank Status: Permanently Closed
Secondary Material: Not reported
Tank Material: Fiberglass Reinforced Plastic
Capacity: 10000
Install Date: 07/01/1988
Overfill Installed: Not reported
Pipe Material: Rigid Fiberglass Reinforced Plastic
Pipe Mode Description: Not reported
Spill Installed: Spill Bucket
Latitude: 41.186195
Longitude: -73.422466
Tank Latitude: 41.18595
Tank Longitude: -73.42256

Contact:

Facility ID: 161-7288
Owner Name: ALLEN GLENN
Owner Address: 211 RIVERSIDE DR
Owner Address 2: Not reported
Owner Phone: (860) 568-5851
Owner Phone Ext: Not reported
Owner City/State/Zip: EAST HARTFORD, CT 061181837
Affiliation Type: Operator
Contact Name: Not reported
Contact Title: Not reported
Contact Email: Not reported

Facility ID: 161-7288
Owner Name: JENNIFER MONFILS
Owner Address: Not reported
Owner Address 2: Not reported
Owner Phone: Not reported
Owner Phone Ext: Not reported
Owner City/State/Zip: Not reported
Affiliation Type: Operator
Contact Name: Not reported
Contact Title: Not reported
Contact Email: Not reported

Facility ID: 161-7288
Owner Name: 203 DANBURY ROAD LLC
Owner Address: 265 SUNSET HILL ROAD
Owner Address 2: Not reported

Map ID
Direction
Distance
Elevation

MAP FINDINGS

Site

Database(s)

EDR ID Number
EPA ID Number

FORMER TEXACO SERVICE STATION (Continued)

U003518501

Owner Phone: Not reported
Owner Phone Ext: Not reported
Owner City/State/Zip: NORWALK, CT
Affiliation Type: Owner
Contact Name: Not reported
Contact Title: Not reported
Contact Email: Not reported

Facility ID: 161-7288
Owner Name: 203 DANBURY ROAD LLC
Owner Address: 265 SUNSET HILL ROAD
Owner Address 2: Not reported
Owner Phone: Not reported
Owner Phone Ext: Not reported
Owner City/State/Zip: NORWALK, CT
Affiliation Type: Registrant
Contact Name: Not reported
Contact Title: Not reported
Contact Email: Not reported

Facility ID: 161-7288
Owner Name: TAHIR CHOUDHRY
Owner Address: 491 SABLE CT
Owner Address 2: Not reported
Owner Phone: (203) 237-6327
Owner Phone Ext: Not reported
Owner City/State/Zip: CHESHIRE, CT 064101756
Affiliation Type: Operator
Contact Name: Not reported
Contact Title: Not reported
Contact Email: Not reported

Name: FORMER TEXACO SERVICE STATION
Address: 203 DANBURY RD
Address 2: Not reported
City,State,Zip: WILTON 06897
Facility ID: 161-7288
Substance: Gasoline
Last Use Date: 07/01/2004
Tank ID: E4
Closure Status: Tank was Removed From Ground
Compartment ID: a
Tank Status: Permanently Closed
Secondary Material: Not reported
Tank Material: Fiberglass Reinforced Plastic
Capacity: 10000
Install Date: 07/01/1988
Overfill Installed: Not reported
Pipe Material: Rigid Fiberglass Reinforced Plastic
Pipe Mode Description: Not reported
Spill Installed: Spill Bucket
Latitude: 41.186195
Longitude: -73.422466
Tank Latitude: 41.18595
Tank Longitude: -73.42256

Map ID
Direction
Distance
Elevation

MAP FINDINGS

Site

Database(s)

EDR ID Number
EPA ID Number

FORMER TEXACO SERVICE STATION (Continued)

U003518501

Contact:

Facility ID: 161-7288
Owner Name: ALLEN GLENN
Owner Address: 211 RIVERSIDE DR
Owner Address 2: Not reported
Owner Phone: (860) 568-5851
Owner Phone Ext: Not reported
Owner City/State/Zip: EAST HARTFORD, CT 061181837
Affiliation Type: Operator
Contact Name: Not reported
Contact Title: Not reported
Contact Email: Not reported

Facility ID: 161-7288
Owner Name: JENNIFER MONFILS
Owner Address: Not reported
Owner Address 2: Not reported
Owner Phone: Not reported
Owner Phone Ext: Not reported
Owner City/State/Zip: Not reported
Affiliation Type: Operator
Contact Name: Not reported
Contact Title: Not reported
Contact Email: Not reported

Facility ID: 161-7288
Owner Name: 203 DANBURY ROAD LLC
Owner Address: 265 SUNSET HILL ROAD
Owner Address 2: Not reported
Owner Phone: Not reported
Owner Phone Ext: Not reported
Owner City/State/Zip: NORWALK, CT
Affiliation Type: Owner
Contact Name: Not reported
Contact Title: Not reported
Contact Email: Not reported

Facility ID: 161-7288
Owner Name: 203 DANBURY ROAD LLC
Owner Address: 265 SUNSET HILL ROAD
Owner Address 2: Not reported
Owner Phone: Not reported
Owner Phone Ext: Not reported
Owner City/State/Zip: NORWALK, CT
Affiliation Type: Registrant
Contact Name: Not reported
Contact Title: Not reported
Contact Email: Not reported

Facility ID: 161-7288
Owner Name: TAHIR CHOUDHRY
Owner Address: 491 SABLE CT
Owner Address 2: Not reported
Owner Phone: (203) 237-6327
Owner Phone Ext: Not reported
Owner City/State/Zip: CHESHIRE, CT 064101756
Affiliation Type: Operator

Map ID
Direction
Distance
Elevation

MAP FINDINGS

Site

Database(s)

EDR ID Number
EPA ID Number

FORMER TEXACO SERVICE STATION (Continued)

U003518501

Contact Name: Not reported
Contact Title: Not reported
Contact Email: Not reported

Name: FORMER TEXACO SERVICE STATION
Address: 203 DANBURY RD
Address 2: Not reported
City,State,Zip: WILTON 06897
Facility ID: 161-7288
Substance: Used Oil
Last Use Date: 04/05/2001
Tank ID: E5
Closure Status: Tank was Removed From Ground
Compartment ID: a
Tank Status: Permanently Closed
Secondary Material: Not reported
Tank Material: Fiberglass Reinforced Plastic
Capacity: 550
Install Date: 07/01/1988
Overfill Installed: Not reported
Pipe Material: Other (Specify)
Pipe Mode Description: Not reported
Spill Installed: Not reported
Latitude: 41.186195
Longitude: -73.422466
Tank Latitude: 41.186195
Tank Longitude: -73.422466

Contact:

Facility ID: 161-7288
Owner Name: ALLEN GLENN
Owner Address: 211 RIVERSIDE DR
Owner Address 2: Not reported
Owner Phone: (860) 568-5851
Owner Phone Ext: Not reported
Owner City/State/Zip: EAST HARTFORD, CT 061181837
Affiliation Type: Operator
Contact Name: Not reported
Contact Title: Not reported
Contact Email: Not reported

Facility ID: 161-7288
Owner Name: JENNIFER MONFILS
Owner Address: Not reported
Owner Address 2: Not reported
Owner Phone: Not reported
Owner Phone Ext: Not reported
Owner City/State/Zip: Not reported
Affiliation Type: Operator
Contact Name: Not reported
Contact Title: Not reported
Contact Email: Not reported

Facility ID: 161-7288
Owner Name: 203 DANBURY ROAD LLC
Owner Address: 265 SUNSET HILL ROAD
Owner Address 2: Not reported

Map ID
Direction
Distance
Elevation

MAP FINDINGS

Site

Database(s)

EDR ID Number
EPA ID Number

FORMER TEXACO SERVICE STATION (Continued)

U003518501

Owner Phone: Not reported
Owner Phone Ext: Not reported
Owner City/State/Zip: NORWALK, CT
Affiliation Type: Owner
Contact Name: Not reported
Contact Title: Not reported
Contact Email: Not reported

Facility ID: 161-7288
Owner Name: 203 DANBURY ROAD LLC
Owner Address: 265 SUNSET HILL ROAD
Owner Address 2: Not reported
Owner Phone: Not reported
Owner Phone Ext: Not reported
Owner City/State/Zip: NORWALK, CT
Affiliation Type: Registrant
Contact Name: Not reported
Contact Title: Not reported
Contact Email: Not reported

Facility ID: 161-7288
Owner Name: TAHIR CHOUDHRY
Owner Address: 491 SABLE CT
Owner Address 2: Not reported
Owner Phone: (203) 237-6327
Owner Phone Ext: Not reported
Owner City/State/Zip: CHESHIRE, CT 064101756
Affiliation Type: Operator
Contact Name: Not reported
Contact Title: Not reported
Contact Email: Not reported

LWDS:

Leachate and Wastewater Number: 7300045
Status of the Discharge Activity: Inactive
Leachate and Waste Flow: Ground
Alias: Not reported
Alias2: Not reported

**G29
NNW
1/4-1/2
0.475 mi.
2508 ft.**

**FORMER SHELL AND TEXACO FACILITY NO. 100067
203 DANBURY ROAD
WILTON, CT 06897**

**LUST S105440252
SPILLS N/A**

Site 2 of 2 in cluster G

**Relative:
Higher
Actual:
183 ft.**

LUST:
Name: FORMER SHELL AND TEXACO FACILITY NO. 100067
Address: 203 DANBURY ROAD
City,State,Zip: WILTON, CT 06897
LUST Id: 0
UST Facility Id: 7288
LUST Case Id: 48501
Lust Status: Cleanup Initiated
Processing Status: Not reported
EPA Reportable: True
Motor Fuel: True

Map ID
Direction
Distance
Elevation

MAP FINDINGS

Site

Database(s)

EDR ID Number
EPA ID Number

FORMER SHELL AND TEXACO FACILITY NO. 100067 (Continued)

S105440252

Diesel:	False
Gasoline:	True
Other:	False
Other Release:	Not reported
No Release:	False
Leak:	False
Tank:	False
Piping:	False
Overfill:	False
Removal:	False
Incident Date:	05/07/1998
Entry Date:	02/23/2004
Site Case Id:	9802751
UST Site Id:	1062
Cost Recovery Spill Case #:	0
Old SITS Number:	0
Case Log Id:	0
Monthly Report Id:	0
UST Owner Id:	8243
LUST Owner Id:	PCC
UST Event Id:	0
Contact Info:	Not reported
Contact EMail:	Not reported
Site Contact City,St,Zip:	UNKNOWN
2nd Contact:	W. Scott Burrus (Sovereign Consulting Inc.)
2nd Contact EMail:	Sburrus@sovcon.com
2nd Contact Address:	1 Tarby Lane
2nd Contact City,St,Zip:	108, CT 06478
2nd Contact Address 2:	Not reported
2nd Contact City 2:	Oxford
2nd Contact Phone Number:	2038281640
2nd Contact Fax Number:	2038281641
2nd Contact Type:	Senior Project Manager, LEP
Facility City Num:	161
Site Contact:	Not reported
Site Contact Address:	Not reported
Site Contact Add 2:	Not reported
Site Contact City 2:	Not reported
Site Contact Phone:	Not reported
Site Contact Fax:	Not reported
Site Contact Type:	Not reported
Department Contact 1:	Not reported
Department Contact 2:	Not reported
Referral Source:	Not reported
Offsite Source:	False
Date Referred:	Not reported
Emergency:	False
Private Heating Fuel:	False
Commercial Heating Fuel:	False
Commercial HF < 2100 Gal.:	False
Commercial HF > 2100 Gal.:	False
Commercial HF - Size Unk:	False
No LUST Site:	False
Cost Recvry Prgm Candidate:	False
OCSR Complete:	True
Follow Up Flag:	False
Alternate Water Supply:	False

Map ID
Direction
Distance
Elevation

MAP FINDINGS

Site

Database(s)

EDR ID Number
EPA ID Number

FORMER SHELL AND TEXACO FACILITY NO. 100067 (Continued)

S105440252

Relocation: False
Responsible Party: False
Responsible EMail: Not reported
Resp Party Name: 203 Danbury Road LLC
Resp Party Address: 265 Sunset Hill Road
Resp Party City,St,Zip: Norwalk, CT 06851
Resp Party Town Number: 103
Resp Party Phone: 8605685851
Resp Party Fax: Not reported
Resp Party Name 2: Tahir Choudhry (Operator)
Resp Party Address 2: Not reported
Resp Party Phone 2: 2032376327
Investigator Id: 0
Follow Update: Not reported
Area Lextent: Not reported
Annual Precipitation: Not reported
Affected Population: Not reported
Population Setting: Not reported
Ground Water Direction: Not reported
Ground Water Gradient: 0.01 - 0.03
Hydro Basin: Not reported
Drastic: Not reported
Geo Setting: Not reported
Ground Water Classification: GA
Receptor: Quarterly
Ground Water Flow Direction: radially outward from NW boundary
Ground Water Depth: 12 to 19 ftbg
Areas Of Concern: Not reported
Free Product Inches: 0
Fund Date: Not reported
Fund Planned: No
Fund Obligated: No
Fund Outlayed: No
Fund Judgment: No
Fund Recovered: No
Cellar Borings: False
Install Micro Wells: False
Ground Water Sample: False
Soil Sample: False
Soil Gas: False
Site Inspect: False
Soil Excavate: False
Geo Probe: False
Survey: False
Potable Well Sample: False
Sample MWS: False
Ground Water Gauging: False
Soil Venting: False
Active: True
NOV Action: None
NOV Issued: Not reported
NOV Due: Not reported
NOV Received: Not reported
NOV Closed: Not reported
NOV Disc Date: Not reported
NOV Issued Date: Not reported
NOV Compliance Sched: Not reported

Map ID
Direction
Distance
Elevation

MAP FINDINGS

Site

Database(s)

EDR ID Number
EPA ID Number

FORMER SHELL AND TEXACO FACILITY NO. 100067 (Continued)

S105440252

NOV Admin Order:	Not reported
NOV Referred To Ag:	Not reported
Stop All NOV Actions:	False
Release Invest Rpt:	False
DEP App Letter 1:	False
Correct Action Plan:	False
DEP App Letter 2:	False
Rem Sys Install:	False
Rem Sys Install Date:	Not reported
Closure Date:	Not reported
Rem Sys Monitoring Rpt:	False
Qrtly Gwater Mon Rpts:	False
Closure Req Rpt:	False
DEP Closure Letter:	False
Referred To:	Not reported
No Wells:	6
Lph Wells:	0
User Stamp:	allison forrest/ForrestA
Date Stamp:	05/20/2014
Release Date:	Not reported
Substance:	Not reported
Release Source:	Not reported
Release Cause:	Not reported
Release Identification:	Not reported
Case Number:	Not reported
Release Quantity:	Not reported
Correspondence:	Not reported
Environmental Impact:	Not reported
FollowUp:	Not reported
GW Comments:	Norwalk River is located 600 feet southwest, on-site potable well (not in use), residential potable wells abutting the site to the northwest and west, Our Lady of Fatima Church is located 500 feet northwest, nearest property with basement is abutting site to the southeast. GW flow = radially outward from NW boundary
Location Desc:	Surficial Geology: silt and gravel, including noncontinuous zones of silt and fine sandBedrock Geology: Bedrock was not encountered during borings down to 24 ftbg
NOV Comments:	Not reported
Release Desc:	Not reported
Running Comments:	Spills Files, UST Enforcement Files, Remediation Files, Cleanup Fund Files, and LUST FilesOpen LUST Cases:F161-07288 is linked to CF 1062
Work Performed:	1964: Construction of Retail gasoline service station on site1991 through 1994: Dry Well and oil/water separator (bay drain) investigations were conducted. Oil/water separator was removed along with ~142 cubic yards of impacted soils.1999: Subsurface Site Investigation was conducted. Thirteen soil borings were advances and 12 soil samples were collected for analysis. COCs were detected in soils above the RSRs. GW was not encountered during borings and two existing MWs were dry.2000: Subsurface Site Investigation was conducted. Six soil borings were advanced and 5 were completed as MWs. COCs were detected in soils above the RSRs. GW was not encountered during borings and two existing MWs were dry. COCs were detected above RSRs in two soil samples and five GW samples.2001: Removal of a waste oil UST in February and excavation of ~37 tons of impacted soils. 5 confirmation soil samples were collected from sidewalls and bottom of the UST grave and COCs were below the RSRs.In October a Phase I Environmental Site Assessment was conducted.2003:

Map ID
Direction
Distance
Elevation

MAP FINDINGS

Site

Database(s)

EDR ID Number
EPA ID Number

FORMER SHELL AND TEXACO FACILITY NO. 100067 (Continued)

S105440252

In January, a high vacuum extraction event was conducted on MW-6, MTBE concentrations did not appear to be reduced by extraction event.2004: In March, two dispensers and associated product lines were removed; soil samples suggest no releases from those areas. In July, four gasoline USTs, two dispensers, associated lines, one heating fuel USTs, and two hydraulic lifts were removed from site. ~635 tons of impacted soils were excavated during UST removals. 69 confirmation soils samples were collected and indicated that impacted soils were successfully removed.2006: In August, a subsurface investigation was conducted. 6 soil borings were advanced and soil samples were collected. ETPH was not detected above RSRs in soil samples.2007: In February, 4 MWs were installed. Soil samples from the borings were collected and no COCs were detected above RSRs in soil samples.2009: Site is a vacant convenience store. ETPH remains above RSRs in GW samples. There are no sources for ETPH remaining on site. Potable wells were tested for VOCs and ETPH and all were below the action levels.

SPILLS:

Name: Not reported
Address: 203 DANBURY RD.
City,State,Zip: WILTON, CT
Year of Database: 1998
Case Number: 9802751
Who Took Spill: 934
Assigned To: NO Response
Report Date: 05/07/1998
Report Time: 09:00 PM
Date Release: 05/07/1998
Time Responded: 00:00 AM
Corrective Action Taken:Sanded
Cause Info: MV Accident
Media Info: Ground Surface
Release Type: petroleum
Reported By: WILTON F.D.
Phone: 860 8346247
Representing: Self
Terminated: YES
Recovd (Total): 0
Total (Water): 0
Facility Status: Closed
Continuous Spill: False
Released Substance: GASOLINE
Qty: 5.00 (Gallons)
Emergency Measure: SANDED
Water Body: Other (N/A)
Discharger: MV OVERFILL
Telephone: Not reported
Responsible Party: false
RP Address 1: Not reported
RP City,St,Zip: CT
Historic: False
Waterbody: N/A
Time Stamp: 1998-05-07 15:13:53
Sr Inspector: Williamson, Matt
At Inspctor: **NO RESPONSE
User Stamp: Not reported

Map ID
Direction
Distance
Elevation

MAP FINDINGS

Site

Database(s)

EDR ID Number
EPA ID Number

FORMER SHELL AND TEXACO FACILITY NO. 100067 (Continued)

S105440252

Comments: Not reported
Action: Sanded
Other Action: Not reported
Agency ID: DEP Dispatch
Other Agency: Not reported
DEP Bureau: Not reported
DEP Agency: Not reported
Cause ID: MV Accident
Other Cause: Not reported
Media ID: Ground Surface
Other Media: Not reported
Release Type: petroleum
Other Release: Not reported
Waterbody: Other
Other Wtrbody: N/A

**30
NW
1/4-1/2
0.486 mi.
2565 ft.**

**RESIDENCE
25 OREMS LANE
WILTON, CT**

**SPILLS S111284808
SEH N/A**

**Relative:
Higher**

**Actual:
191 ft.**

SPILLS:
Name: Not reported
Address: 25 OREMS LANE
City,State,Zip: WILTON, CT
Year of Database: 2011
Case Number: 201105584
Who Took Spill: 205
Assigned To: LECLERC, KEN
Report Date: 09/13/2011
Report Time: 38:00 PM
Date Release: 08/31/2011
Time Responded: 00:00 AM
Corrective Action Taken: Removed Tank, and Soil Removed
Cause Info: Above Ground Tank Failure
Media Info: Ground Surface
Release Type: petroleum
Reported By: ben timme
Phone: 203 5091351
Representing: BDL Environmental
Terminated: YES
Recovd (Total): 0
Total (Water): 0
Facility Status: CLOSED
Continuous Spill: False
Released Substance: #2 FUEL OIL
Qty: 0.00 (Gallons)
Emergency Measure: 275 AST 30 tons of soil removed and will remove another 15 tons
Water Body: Groundwater
Discharger: ann I duquett
Telephone: 203 8033097
Responsible Party: true
RP Address 1: saa
RP City,St,Zip: CT
Historic: False
Waterbody: Not reported
Time Stamp: 2014-03-24 11:31:56

Map ID
Direction
Distance
Elevation

MAP FINDINGS

Site

Database(s)

EDR ID Number
EPA ID Number

RESIDENCE (Continued)

S111284808

Sr Inspector: Cox, Michael
At Inspctor: LECLERC, KEN
User Stamp: GranilloM
Comments: Not reported
Action: Removed Tank
Other Action: Not reported
Action: Soil Removed
Other Action: Not reported
Agency ID: DEP Dispatch
Other Agency: Not reported
DEP Bureau: Not reported
DEP Agency: Not reported
Cause ID: Above Ground Tank Failure
Other Cause: Not reported
Media ID: Ground Surface
Other Media: Not reported
Class ID: Private
Other Class: Not reported
Release Type: petroleum
Other Release: Not reported
Waterbody: Groundwater
Other Wtrbody: Not reported

SEH:

Name: RESIDENCE
Address: 25 OREMS LANE
City,State,Zip: WILTON, CT
Date Notified: 09/27/2011
Type Of Hazard: Pollution detected in groundwater above standards may threaten a drinking water well.
Response: DEEP reviewed additional investigation and sampling data and determined the pollution has been substantially removed from the site, and nearby wells were unlikely to be impacted..
Actions: Source of pollution substantially removed, and monitoring data shows threatened wells not affected. No additional abatement action necessary.

31
South
1/2-1
0.577 mi.
3047 ft.

SVG LITHOGRAPHY
77 DANBURY ROAD
WILTON, CT 06897

SHWS
SDADB
CPCS

S104255510
N/A

Relative:
Lower

Actual:
137 ft.

SHWS:
State ID: 530
PTP Id Number: Not reported
WPC Number: Not reported
EPA ID: CTD082662289
PO Office: Not reported
Lat/Long: 41.1733/-73.3522
Location Method: UNK
Groundwater Class: GB/GA
Surface Water Qualification: B
Waste Category: METALS, SOLVENTS
Disposal Method: PIT, SEPTIC
Sample: False
Other Dept of Env. Protection: RCRA

Map ID
Direction
Distance
Elevation

MAP FINDINGS

Site

Database(s)

EDR ID Number
EPA ID Number

SVG LITHOGRAPHY (Continued)

S104255510

Updated By: FRIGON, R. L .
Update Program: PTP
Date Updated: 10/2/1996
Duplicate: False
Program: SUPERFUND
Inventory Date: 7/6/1987
On Inventory: True
Assessed: True
87 Group: EN
87 Origin: RCRA
On 87: True
Comments: PIT HAS BEEN PAVED OVER. WASTE REMAINS ON SITE. (7/87) FORM 3 FILED 5/10/90. ECAF FILED 8/2/96 (10/96) AKA: SILICON VALLEY GROUP 71, 73, & 77 DANBURY ROAD

Site Discovery and Assessment:

Facility ID: 530
Rem Master ID: 918
PTP Id: Not reported
WPC Number: Not reported
Postal District: Not reported
Latitude: 41.1733
Longitude: -73.3522
Lat/Long Determined By: UNK
Ground Water Quality Classification: GB/GA
Surface Water Quality Classification: B
Waste Type: METALS, SOLVENTS
Disposal: PIT, SEPTIC
Sample Data Available: False
Updated By: FRIGON, R. L .
Update Program: PTP
Updated: 10/2/1996
Date Created: Not reported
Duplicate: False

SDA Federal:

EPA CERCLIS Id: Not reported
Number EPA RCRIS Id: Not reported
Site on EPA's CERCLIS: True
Site Archived from CERCLIS: False
Archive Date: Not reported
EPA's Removal at Site: False
Deferred to another EPA Program: False
EPA Env Priority Initiative Site: False
Federal Facility: False
Site on EPA's National Priority List: False
Part of an NPL site: False
RCRA Generator Status: LQG
RCRA Permit Status: Not reported

SDA Referral:

Referral Id: 519
Source of referral: RCRA
Date Received: 7/6/1987
Staff Assigned: DEP
Remediation Program: SUPERFUND
Date dt_assigned: 7/6/1987
Remediation Complete Approved DEP/Verified by LEP: 7/6/1987

Map ID
Direction
Distance
Elevation

MAP FINDINGS

Site

Database(s)

EDR ID Number
EPA ID Number

SVG LITHOGRAPHY (Continued)

S104255510

Outcome:	INVENTORY
SDA Remedial:	
Remedial Id:	498
PTP Id:	2231
Remediation Program:	III
Remediation Program Entered:	Not reported
Staff Assigned:	FRIGON, R. L .
Remediation Program:	PTP
Date dt_assign:	Not reported
Project Phase:	C-IV
Order issued:	False
Order Number:	Not reported
Date order issued:	Not reported
Remedial Investigation Start:	Not reported
Remedial Investigation Completed:	Not reported
Remedial Design Start:	Not reported
Remedial Design complet:	Not reported
Remedial Action Start:	Not reported
Remedial Action Completed:	Not reported
Date Oper/ maintenance Started:	Not reported
GW monitoring:	False
Remediation complete Approved DEP/Verified by LEP:	Not reported
SDA Orders:	
Order Id:	Not reported
Order Number:	Not reported
Date order issued:	Not reported
Staff Assigned:	Not reported
Type of Order:	Not reported
Order Respondent:	Not reported
Admin Appeal Date:	Not reported
Date of Admin Appeal Ruling:	Not reported
Date of Admin Appeal Ruling:	Not reported
Date of Final Order:	Not reported
Date of Court Appeal:	Not reported
Date of Court Ruling:	Not reported
Date of Court Ruling:	Not reported
Date Order Modified:	Not reported
Date Referred to AG:	Not reported
Judgement:	Not reported
Date of AGR judgement:	Not reported
Penalty assessed:	Not reported
Order Complete:	Not reported
In compliance:	Not reported
Comments:	Not reported
SDADB:	
SDA Waste:	
Waste Id:	14
Waste Type:	METALS
Description:	Not reported
CPCS:	
Name:	SVG LITHOGRAPHY
Address:	77 DANBURY ROAD
City,State,Zip:	WILTON, CT 06897

Map ID
Direction
Distance
Elevation

MAP FINDINGS

Site

Database(s)

EDR ID Number
EPA ID Number

SVG LITHOGRAPHY (Continued)

S104255510

Site Type: Sites
Lust Status code: Not reported
Lust Status: Not reported
PTP Form: Not reported
Program: -1
Comments: Pit Has Been Paved Over. Waste Remains On Site. (7/87) Form 3 Filed
5/10/90. Ecaf Filed 8/2/96 (10/96) Aka: Silicon Valley Group 71, 73, &
77 Danbury Road
Site Type Definition: Inventory of Hazardous Waste Disposal Sites

32
NW
1/2-1
0.941 mi.
4971 ft.

ESCAMBIA CHEMICAL CORP.
15 RIVER ROAD
WILTON, CT 06897

SHWS 1000149587
SDADB N/A
CPCS
LWDS

Relative:
Lower
Actual:
175 ft.

SHWS:
State ID: 529
PTP Id Number: Not reported
WPC Number: Not reported
EPA ID: CTD981669214
PO Office: Not reported
Lat/Long: 41.1944/-73.4311
Location Method: UNK
Groundwater Class: GA
Surface Water Qualification: SC/SB
Waste Category: CHLR VOC, LABORATORY
Disposal Method: TO GROUND
Sample: False
Other Dept of Env. Protection: Not reported
Updated By: HIRSCHFELD, J.
Update Program: FPRE
Date Updated: 6/17/1994
Duplicate: False
Program: SUPERFUND
Inventory Date: 7/6/1987
On Inventory: True
Assessed: True
87 Group: EN
87 Origin: INVENTORY
On 87: True
Comments: OOB APPROX. 1981.

Site Discovery and Assessment:

Facility ID: 529
Rem Master ID: 917
PTP Id: Not reported
WPC Number: Not reported
Postal District: Not reported
Latitude: 41.1944
Longitude: -73.4311
Lat/Long Determined By: UNK
Ground Water Quality Classification: GA
Surface Water Quality Classification: SC/SB
Waste Type: CHLR VOC, LABORATORY
Disposal: TO GROUND
Sample Data Available: False

Map ID
Direction
Distance
Elevation

MAP FINDINGS

Site

Database(s)

EDR ID Number
EPA ID Number

ESCAMBIA CHEMICAL CORP. (Continued)

1000149587

Updated By:	HIRSCHFELD, J.
Update Program:	FPRE
Updated:	6/17/1994
Date Created:	Not reported
Duplicate:	False
SDA Federal:	
EPA CERCLIS Id:	Not reported
Number EPA RCRIS Id:	Not reported
Site on EPA's CERCLIS:	True
Site Archived from CERCLIS:	False
Archive Date:	Not reported
EPA's Removal at Site:	False
Deferred to another EPA Program:	False
EPA Env Priority Initiative Site:	False
Federal Facility:	False
Site on EPA's National Priority List:	False
Part of an NPL site:	False
RCRA Generator Status:	Not reported
RCRA Permit Status:	Not reported
SDA Referral:	
Referral Id:	518
Source of referral:	SUPERFUND
Date Received:	7/6/1987
Staff Assigned:	DEP
Remediation Program:	SUPERFUND
Date dt_assigned:	7/6/1987
Remediation Complete Approved DEP/Verified by LEP:	7/6/1987
Outcome:	INVENTORY
SDA Remedial:	
Remedial Id:	Not reported
PTP Id:	Not reported
Remediation Program:	Not reported
Remediation Program Entered:	Not reported
Staff Assigned:	Not reported
Remediation Program:	Not reported
Date dt_assign:	Not reported
Project Phase:	Not reported
Order issued:	Not reported
Order Number:	Not reported
Date order issued:	Not reported
Remedial Investigation Start:	Not reported
Remedial Investigation Completed:	Not reported
Remedial Design Start:	Not reported
Remedial Design complet:	Not reported
Remedial Action Start:	Not reported
Remedial Action Completed:	Not reported
Date Oper/ maintenance Started:	Not reported
GW monitoring:	Not reported
Remediation complete Approved DEP/Verified by LEP:	Not reported
SDA Orders:	
Order Id:	Not reported
Order Number:	Not reported
Date order issued:	Not reported
Staff Assigned:	Not reported
Type of Order:	Not reported

Map ID
Direction
Distance
Elevation

MAP FINDINGS

Site

Database(s)

EDR ID Number
EPA ID Number

ESCAMBIA CHEMICAL CORP. (Continued)

1000149587

Order Respondent:	Not reported
Admin Appeal Date:	Not reported
Date of Admin Appeal Ruling:	Not reported
Date of Admin Appeal Ruling:	Not reported
Date of Final Order:	Not reported
Date of Court Appeal:	Not reported
Date of Court Ruling:	Not reported
Date of Court Ruling:	Not reported
Date Order Modified:	Not reported
Date Referred to AG:	Not reported
Judgement:	Not reported
Date of AGR judgement:	Not reported
Penalty assessed:	Not reported
Order Complete:	Not reported
In compliance:	Not reported
Comments:	Not reported

SDADB:

SDA Waste:

Waste Id:	5
Waste Type:	CHLR VOC
Description:	Chlorinated Volatile Organic Compounds

CPCS:

Name:	ESCAMBIA CHEMICAL CORP.
Address:	15 RIVER ROAD
City,State,Zip:	WILTON, CT 06897
Site Type:	Sites
Lust Status code:	Not reported
Lust Status:	Not reported
PTP Form:	Not reported
Program:	-1
Comments:	Oob Approx. 1981.
Site Type Definition:	Inventory of Hazardous Waste Disposal Sites

LWDS:

Leachate and Wastewater Number:	7300051
Status of the Discharge Activity:	Inactive
Leachate and Waste Flow:	Ground
Alias:	Not reported
Alias2:	Not reported

Count: 5 records.

ORPHAN SUMMARY

City	EDR ID	Site Name	Site Address	Zip	Database(s)
NORWALK	S104254646	MOBIL # 06-330	WESTPORT AVENUE		SDADB
NORWALK	S104254628	EASTERN ENVIRONMENTAL TEC	WESTPORT AVENEUE		SDADB
WILTON	S104942726	DOT WILTON (HART # 03)	ROUTE 7	06897	SDADB, VCP, CPCS
WILTON	S105457551	FRANK TUNG	23 HUNTINGTON RIDGE ROAD	06897	LUST, CPCS
WILTON	S105149002	COMMERCIAL PROPERTY	WILTON CENTER	06897	LUST, SPILLS, CPCS

GOVERNMENT RECORDS SEARCHED / DATA CURRENCY TRACKING

To maintain currency of the following federal and state databases, EDR contacts the appropriate governmental agency on a monthly or quarterly basis, as required.

Number of Days to Update: Provides confirmation that EDR is reporting records that have been updated within 90 days from the date the government agency made the information available to the public.

STANDARD ENVIRONMENTAL RECORDS

Federal NPL site list

NPL: National Priority List

National Priorities List (Superfund). The NPL is a subset of CERCLIS and identifies over 1,200 sites for priority cleanup under the Superfund Program. NPL sites may encompass relatively large areas. As such, EDR provides polygon coverage for over 1,000 NPL site boundaries produced by EPA's Environmental Photographic Interpretation Center (EPIC) and regional EPA offices.

Date of Government Version: 12/30/2020	Source: EPA
Date Data Arrived at EDR: 01/14/2021	Telephone: N/A
Date Made Active in Reports: 02/09/2021	Last EDR Contact: 03/04/2021
Number of Days to Update: 26	Next Scheduled EDR Contact: 04/12/2021
	Data Release Frequency: Quarterly

NPL Site Boundaries

Sources:

EPA's Environmental Photographic Interpretation Center (EPIC)
Telephone: 202-564-7333

EPA Region 1
Telephone 617-918-1143

EPA Region 6
Telephone: 214-655-6659

EPA Region 3
Telephone 215-814-5418

EPA Region 7
Telephone: 913-551-7247

EPA Region 4
Telephone 404-562-8033

EPA Region 8
Telephone: 303-312-6774

EPA Region 5
Telephone 312-886-6686

EPA Region 9
Telephone: 415-947-4246

EPA Region 10
Telephone 206-553-8665

Proposed NPL: Proposed National Priority List Sites

A site that has been proposed for listing on the National Priorities List through the issuance of a proposed rule in the Federal Register. EPA then accepts public comments on the site, responds to the comments, and places on the NPL those sites that continue to meet the requirements for listing.

Date of Government Version: 12/30/2020	Source: EPA
Date Data Arrived at EDR: 01/14/2021	Telephone: N/A
Date Made Active in Reports: 02/09/2021	Last EDR Contact: 03/04/2021
Number of Days to Update: 26	Next Scheduled EDR Contact: 04/12/2021
	Data Release Frequency: Quarterly

NPL LIENS: Federal Superfund Liens

Federal Superfund Liens. Under the authority granted the USEPA by CERCLA of 1980, the USEPA has the authority to file liens against real property in order to recover remedial action expenditures or when the property owner received notification of potential liability. USEPA compiles a listing of filed notices of Superfund Liens.

GOVERNMENT RECORDS SEARCHED / DATA CURRENCY TRACKING

Date of Government Version: 10/15/1991
Date Data Arrived at EDR: 02/02/1994
Date Made Active in Reports: 03/30/1994
Number of Days to Update: 56

Source: EPA
Telephone: 202-564-4267
Last EDR Contact: 08/15/2011
Next Scheduled EDR Contact: 11/28/2011
Data Release Frequency: No Update Planned

Federal Delisted NPL site list

Delisted NPL: National Priority List Deletions

The National Oil and Hazardous Substances Pollution Contingency Plan (NCP) establishes the criteria that the EPA uses to delete sites from the NPL. In accordance with 40 CFR 300.425.(e), sites may be deleted from the NPL where no further response is appropriate.

Date of Government Version: 12/30/2020
Date Data Arrived at EDR: 01/14/2021
Date Made Active in Reports: 02/09/2021
Number of Days to Update: 26

Source: EPA
Telephone: N/A
Last EDR Contact: 03/04/2021
Next Scheduled EDR Contact: 04/12/2021
Data Release Frequency: Quarterly

Federal CERCLIS list

FEDERAL FACILITY: Federal Facility Site Information listing

A listing of National Priority List (NPL) and Base Realignment and Closure (BRAC) sites found in the Comprehensive Environmental Response, Compensation and Liability Information System (CERCLIS) Database where EPA Federal Facilities Restoration and Reuse Office is involved in cleanup activities.

Date of Government Version: 04/03/2019
Date Data Arrived at EDR: 04/05/2019
Date Made Active in Reports: 05/14/2019
Number of Days to Update: 39

Source: Environmental Protection Agency
Telephone: 703-603-8704
Last EDR Contact: 12/23/2020
Next Scheduled EDR Contact: 04/12/2021
Data Release Frequency: Varies

SEMS: Superfund Enterprise Management System

SEMS (Superfund Enterprise Management System) tracks hazardous waste sites, potentially hazardous waste sites, and remedial activities performed in support of EPA's Superfund Program across the United States. The list was formerly known as CERCLIS, renamed to SEMS by the EPA in 2015. The list contains data on potentially hazardous waste sites that have been reported to the USEPA by states, municipalities, private companies and private persons, pursuant to Section 103 of the Comprehensive Environmental Response, Compensation, and Liability Act (CERCLA). This dataset also contains sites which are either proposed to or on the National Priorities List (NPL) and the sites which are in the screening and assessment phase for possible inclusion on the NPL.

Date of Government Version: 12/30/2020
Date Data Arrived at EDR: 01/14/2021
Date Made Active in Reports: 02/18/2021
Number of Days to Update: 35

Source: EPA
Telephone: 800-424-9346
Last EDR Contact: 03/04/2021
Next Scheduled EDR Contact: 04/26/2021
Data Release Frequency: Quarterly

Federal CERCLIS NFRAP site list

SEMS-ARCHIVE: Superfund Enterprise Management System Archive

GOVERNMENT RECORDS SEARCHED / DATA CURRENCY TRACKING

SEMS-ARCHIVE (Superfund Enterprise Management System Archive) tracks sites that have no further interest under the Federal Superfund Program based on available information. The list was formerly known as the CERCLIS-NFRAP, renamed to SEMS ARCHIVE by the EPA in 2015. EPA may perform a minimal level of assessment work at a site while it is archived if site conditions change and/or new information becomes available. Archived sites have been removed and archived from the inventory of SEMS sites. Archived status indicates that, to the best of EPA's knowledge, assessment at a site has been completed and that EPA has determined no further steps will be taken to list the site on the National Priorities List (NPL), unless information indicates this decision was not appropriate or other considerations require a recommendation for listing at a later time. The decision does not necessarily mean that there is no hazard associated with a given site; it only means that, based upon available information, the location is not judged to be potential NPL site.

Date of Government Version: 12/30/2020	Source: EPA
Date Data Arrived at EDR: 01/14/2021	Telephone: 800-424-9346
Date Made Active in Reports: 02/18/2021	Last EDR Contact: 03/04/2021
Number of Days to Update: 35	Next Scheduled EDR Contact: 04/26/2021
	Data Release Frequency: Quarterly

Federal RCRA CORRACTS facilities list

CORRACTS: Corrective Action Report

CORRACTS identifies hazardous waste handlers with RCRA corrective action activity.

Date of Government Version: 12/14/2020	Source: EPA
Date Data Arrived at EDR: 12/17/2020	Telephone: 800-424-9346
Date Made Active in Reports: 12/22/2020	Last EDR Contact: 12/17/2020
Number of Days to Update: 5	Next Scheduled EDR Contact: 04/05/2021
	Data Release Frequency: Quarterly

Federal RCRA non-CORRACTS TSD facilities list

RCRA-TSDF: RCRA - Treatment, Storage and Disposal

RCRAInfo is EPA's comprehensive information system, providing access to data supporting the Resource Conservation and Recovery Act (RCRA) of 1976 and the Hazardous and Solid Waste Amendments (HSWA) of 1984. The database includes selective information on sites which generate, transport, store, treat and/or dispose of hazardous waste as defined by the Resource Conservation and Recovery Act (RCRA). Transporters are individuals or entities that move hazardous waste from the generator offsite to a facility that can recycle, treat, store, or dispose of the waste. TSDFs treat, store, or dispose of the waste.

Date of Government Version: 12/14/2020	Source: Environmental Protection Agency
Date Data Arrived at EDR: 12/17/2020	Telephone: (888) 372-7341
Date Made Active in Reports: 12/22/2020	Last EDR Contact: 12/17/2020
Number of Days to Update: 5	Next Scheduled EDR Contact: 04/05/2021
	Data Release Frequency: Quarterly

Federal RCRA generators list

RCRA-LQG: RCRA - Large Quantity Generators

RCRAInfo is EPA's comprehensive information system, providing access to data supporting the Resource Conservation and Recovery Act (RCRA) of 1976 and the Hazardous and Solid Waste Amendments (HSWA) of 1984. The database includes selective information on sites which generate, transport, store, treat and/or dispose of hazardous waste as defined by the Resource Conservation and Recovery Act (RCRA). Large quantity generators (LQGs) generate over 1,000 kilograms (kg) of hazardous waste, or over 1 kg of acutely hazardous waste per month.

Date of Government Version: 12/14/2020	Source: Environmental Protection Agency
Date Data Arrived at EDR: 12/17/2020	Telephone: (888) 372-7341
Date Made Active in Reports: 12/22/2020	Last EDR Contact: 12/17/2020
Number of Days to Update: 5	Next Scheduled EDR Contact: 04/05/2021
	Data Release Frequency: Quarterly

GOVERNMENT RECORDS SEARCHED / DATA CURRENCY TRACKING

RCRA-SQG: RCRA - Small Quantity Generators

RCRAInfo is EPA's comprehensive information system, providing access to data supporting the Resource Conservation and Recovery Act (RCRA) of 1976 and the Hazardous and Solid Waste Amendments (HSWA) of 1984. The database includes selective information on sites which generate, transport, store, treat and/or dispose of hazardous waste as defined by the Resource Conservation and Recovery Act (RCRA). Small quantity generators (SQGs) generate between 100 kg and 1,000 kg of hazardous waste per month.

Date of Government Version: 12/14/2020	Source: Environmental Protection Agency
Date Data Arrived at EDR: 12/17/2020	Telephone: (888) 372-7341
Date Made Active in Reports: 12/22/2020	Last EDR Contact: 12/17/2020
Number of Days to Update: 5	Next Scheduled EDR Contact: 04/05/2021
	Data Release Frequency: Quarterly

RCRA-VSQG: RCRA - Very Small Quantity Generators (Formerly Conditionally Exempt Small Quantity Generators)

RCRAInfo is EPA's comprehensive information system, providing access to data supporting the Resource Conservation and Recovery Act (RCRA) of 1976 and the Hazardous and Solid Waste Amendments (HSWA) of 1984. The database includes selective information on sites which generate, transport, store, treat and/or dispose of hazardous waste as defined by the Resource Conservation and Recovery Act (RCRA). Very small quantity generators (VSQGs) generate less than 100 kg of hazardous waste, or less than 1 kg of acutely hazardous waste per month.

Date of Government Version: 12/14/2020	Source: Environmental Protection Agency
Date Data Arrived at EDR: 12/17/2020	Telephone: (888) 372-7341
Date Made Active in Reports: 12/22/2020	Last EDR Contact: 12/17/2020
Number of Days to Update: 5	Next Scheduled EDR Contact: 04/05/2021
	Data Release Frequency: Quarterly

Federal institutional controls / engineering controls registries

LUCIS: Land Use Control Information System

LUCIS contains records of land use control information pertaining to the former Navy Base Realignment and Closure properties.

Date of Government Version: 11/11/2020	Source: Department of the Navy
Date Data Arrived at EDR: 11/17/2020	Telephone: 843-820-7326
Date Made Active in Reports: 02/09/2021	Last EDR Contact: 02/08/2021
Number of Days to Update: 84	Next Scheduled EDR Contact: 05/24/2021
	Data Release Frequency: Varies

US ENG CONTROLS: Engineering Controls Sites List

A listing of sites with engineering controls in place. Engineering controls include various forms of caps, building foundations, liners, and treatment methods to create pathway elimination for regulated substances to enter environmental media or effect human health.

Date of Government Version: 10/28/2020	Source: Environmental Protection Agency
Date Data Arrived at EDR: 11/05/2020	Telephone: 703-603-0695
Date Made Active in Reports: 11/18/2020	Last EDR Contact: 02/23/2021
Number of Days to Update: 13	Next Scheduled EDR Contact: 06/06/2021
	Data Release Frequency: Varies

US INST CONTROLS: Institutional Controls Sites List

A listing of sites with institutional controls in place. Institutional controls include administrative measures, such as groundwater use restrictions, construction restrictions, property use restrictions, and post remediation care requirements intended to prevent exposure to contaminants remaining on site. Deed restrictions are generally required as part of the institutional controls.

Date of Government Version: 10/28/2020	Source: Environmental Protection Agency
Date Data Arrived at EDR: 11/05/2020	Telephone: 703-603-0695
Date Made Active in Reports: 11/18/2020	Last EDR Contact: 02/23/2021
Number of Days to Update: 13	Next Scheduled EDR Contact: 06/06/2021
	Data Release Frequency: Varies

GOVERNMENT RECORDS SEARCHED / DATA CURRENCY TRACKING

Federal ERNS list

ERNS: Emergency Response Notification System

Emergency Response Notification System. ERNS records and stores information on reported releases of oil and hazardous substances.

Date of Government Version: 12/14/2020
Date Data Arrived at EDR: 12/15/2020
Date Made Active in Reports: 12/22/2020
Number of Days to Update: 7

Source: National Response Center, United States Coast Guard
Telephone: 202-267-2180
Last EDR Contact: 12/15/2020
Next Scheduled EDR Contact: 04/05/2021
Data Release Frequency: Quarterly

State- and tribal - equivalent CERCLIS

SHWS: Inventory of Hazardous Disposal Sites

State Hazardous Waste Sites. State hazardous waste site records are the states' equivalent to CERCLIS. These sites may or may not already be listed on the federal CERCLIS list. Priority sites planned for cleanup using state funds (state equivalent of Superfund) are identified along with sites where cleanup will be paid for by potentially responsible parties. Available information varies by state.

Date of Government Version: 04/23/2010
Date Data Arrived at EDR: 04/23/2010
Date Made Active in Reports: 05/25/2010
Number of Days to Update: 32

Source: Department of Energy & Environmental Protection
Telephone: 860-424-3705
Last EDR Contact: 12/21/2020
Next Scheduled EDR Contact: 04/12/2021
Data Release Frequency: No Update Planned

SDADB: Site Discovery and Assessment Database

All sites reported to Permitting, Enforcement, and Remediation Division where it is suspected that hazardous waste may have been disposed or sites that are eligible for listing on the State Inventory of Hazardous Waste Disposal Sites.

Date of Government Version: 04/23/2010
Date Data Arrived at EDR: 04/23/2010
Date Made Active in Reports: 05/25/2010
Number of Days to Update: 32

Source: Department of Energy & Environmental Protection
Telephone: 860-424-3705
Last EDR Contact: 12/21/2020
Next Scheduled EDR Contact: 04/12/2021
Data Release Frequency: No Update Planned

State and tribal landfill and/or solid waste disposal site lists

SWF/LF: List of Landfills/Transfer Stations

Solid Waste Facilities/Landfill Sites. SWF/LF type records typically contain an inventory of solid waste disposal facilities or landfills in a particular state. Depending on the state, these may be active or inactive facilities or open dumps that failed to meet RCRA Subtitle D Section 4004 criteria for solid waste landfills or disposal sites.

Date of Government Version: 10/01/2020
Date Data Arrived at EDR: 10/19/2020
Date Made Active in Reports: 01/08/2021
Number of Days to Update: 81

Source: Department of Energy & Environmental Protection
Telephone: 860-424-3366
Last EDR Contact: 01/22/2021
Next Scheduled EDR Contact: 05/03/2021
Data Release Frequency: Annually

State and tribal leaking storage tank lists

LUST: Leaking Underground Storage Tank List

Leaking Underground Storage Tank Incident Reports. LUST records contain an inventory of reported leaking underground storage tank incidents. Not all states maintain these records, and the information stored varies by state.

Date of Government Version: 12/21/2020
Date Data Arrived at EDR: 12/22/2020
Date Made Active in Reports: 01/14/2021
Number of Days to Update: 23

Source: Department of Energy & Environmental Protection
Telephone: 860-424-3376
Last EDR Contact: 12/22/2020
Next Scheduled EDR Contact: 04/12/2021
Data Release Frequency: Semi-Annually

GOVERNMENT RECORDS SEARCHED / DATA CURRENCY TRACKING

INDIAN LUST R7: Leaking Underground Storage Tanks on Indian Land LUSTs on Indian land in Iowa, Kansas, and Nebraska

Date of Government Version: 09/30/2020	Source: EPA Region 7
Date Data Arrived at EDR: 12/22/2020	Telephone: 913-551-7003
Date Made Active in Reports: 03/12/2021	Last EDR Contact: 12/16/2020
Number of Days to Update: 80	Next Scheduled EDR Contact: 05/03/2021
	Data Release Frequency: Varies

INDIAN LUST R4: Leaking Underground Storage Tanks on Indian Land LUSTs on Indian land in Florida, Mississippi and North Carolina.

Date of Government Version: 10/02/2020	Source: EPA Region 4
Date Data Arrived at EDR: 12/18/2020	Telephone: 404-562-8677
Date Made Active in Reports: 03/12/2021	Last EDR Contact: 12/16/2020
Number of Days to Update: 84	Next Scheduled EDR Contact: 05/03/2021
	Data Release Frequency: Varies

INDIAN LUST R1: Leaking Underground Storage Tanks on Indian Land A listing of leaking underground storage tank locations on Indian Land.

Date of Government Version: 10/01/2020	Source: EPA Region 1
Date Data Arrived at EDR: 12/16/2020	Telephone: 617-918-1313
Date Made Active in Reports: 03/12/2021	Last EDR Contact: 12/16/2020
Number of Days to Update: 86	Next Scheduled EDR Contact: 05/03/2021
	Data Release Frequency: Varies

INDIAN LUST R8: Leaking Underground Storage Tanks on Indian Land LUSTs on Indian land in Colorado, Montana, North Dakota, South Dakota, Utah and Wyoming.

Date of Government Version: 10/09/2020	Source: EPA Region 8
Date Data Arrived at EDR: 12/16/2020	Telephone: 303-312-6271
Date Made Active in Reports: 03/12/2021	Last EDR Contact: 12/16/2020
Number of Days to Update: 86	Next Scheduled EDR Contact: 05/03/2021
	Data Release Frequency: Varies

INDIAN LUST R6: Leaking Underground Storage Tanks on Indian Land LUSTs on Indian land in New Mexico and Oklahoma.

Date of Government Version: 04/08/2020	Source: EPA Region 6
Date Data Arrived at EDR: 05/20/2020	Telephone: 214-665-6597
Date Made Active in Reports: 08/12/2020	Last EDR Contact: 12/16/2020
Number of Days to Update: 84	Next Scheduled EDR Contact: 05/03/2021
	Data Release Frequency: Varies

INDIAN LUST R10: Leaking Underground Storage Tanks on Indian Land LUSTs on Indian land in Alaska, Idaho, Oregon and Washington.

Date of Government Version: 11/12/2020	Source: EPA Region 10
Date Data Arrived at EDR: 12/16/2020	Telephone: 206-553-2857
Date Made Active in Reports: 03/12/2021	Last EDR Contact: 12/16/2020
Number of Days to Update: 86	Next Scheduled EDR Contact: 05/03/2021
	Data Release Frequency: Varies

INDIAN LUST R5: Leaking Underground Storage Tanks on Indian Land Leaking underground storage tanks located on Indian Land in Michigan, Minnesota and Wisconsin.

Date of Government Version: 10/07/2020	Source: EPA, Region 5
Date Data Arrived at EDR: 12/16/2020	Telephone: 312-886-7439
Date Made Active in Reports: 03/12/2021	Last EDR Contact: 12/16/2020
Number of Days to Update: 86	Next Scheduled EDR Contact: 05/03/2021
	Data Release Frequency: Varies

GOVERNMENT RECORDS SEARCHED / DATA CURRENCY TRACKING

INDIAN LUST R9: Leaking Underground Storage Tanks on Indian Land
LUSTs on Indian land in Arizona, California, New Mexico and Nevada

Date of Government Version: 10/01/2020	Source: Environmental Protection Agency
Date Data Arrived at EDR: 12/16/2020	Telephone: 415-972-3372
Date Made Active in Reports: 03/12/2021	Last EDR Contact: 12/16/2020
Number of Days to Update: 86	Next Scheduled EDR Contact: 05/03/2021
	Data Release Frequency: Varies

State and tribal registered storage tank lists

FEMA UST: Underground Storage Tank Listing
A listing of all FEMA owned underground storage tanks.

Date of Government Version: 07/21/2020	Source: FEMA
Date Data Arrived at EDR: 09/03/2020	Telephone: 202-646-5797
Date Made Active in Reports: 11/25/2020	Last EDR Contact: 01/04/2021
Number of Days to Update: 83	Next Scheduled EDR Contact: 04/19/2021
	Data Release Frequency: Varies

UST: Underground Storage Tank Data
Registered Underground Storage Tanks. UST's are regulated under Subtitle I of the Resource Conservation and Recovery Act (RCRA) and must be registered with the state department responsible for administering the UST program. Available information varies by state program.

Date of Government Version: 11/16/2020	Source: Department of Energy & Environmental Protection
Date Data Arrived at EDR: 11/19/2020	Telephone: 860-424-3376
Date Made Active in Reports: 02/08/2021	Last EDR Contact: 02/23/2021
Number of Days to Update: 81	Next Scheduled EDR Contact: 06/06/2021
	Data Release Frequency: Semi-Annually

AST: Marine Terminals and Tank Information
A listing of bulk petroleum facilities that receive petroleum by a vessel.

Date of Government Version: 06/30/2020	Source: Department of Energy & Environmental Protection
Date Data Arrived at EDR: 07/30/2020	Telephone: 860-424-3233
Date Made Active in Reports: 10/13/2020	Last EDR Contact: 02/01/2021
Number of Days to Update: 75	Next Scheduled EDR Contact: 05/17/2021
	Data Release Frequency: Varies

INDIAN UST R9: Underground Storage Tanks on Indian Land
The Indian Underground Storage Tank (UST) database provides information about underground storage tanks on Indian land in EPA Region 9 (Arizona, California, Hawaii, Nevada, the Pacific Islands, and Tribal Nations).

Date of Government Version: 10/01/2020	Source: EPA Region 9
Date Data Arrived at EDR: 12/16/2020	Telephone: 415-972-3368
Date Made Active in Reports: 03/12/2021	Last EDR Contact: 12/16/2020
Number of Days to Update: 86	Next Scheduled EDR Contact: 05/03/2021
	Data Release Frequency: Varies

INDIAN UST R6: Underground Storage Tanks on Indian Land
The Indian Underground Storage Tank (UST) database provides information about underground storage tanks on Indian land in EPA Region 6 (Louisiana, Arkansas, Oklahoma, New Mexico, Texas and 65 Tribes).

Date of Government Version: 04/08/2020	Source: EPA Region 6
Date Data Arrived at EDR: 05/20/2020	Telephone: 214-665-7591
Date Made Active in Reports: 08/12/2020	Last EDR Contact: 12/16/2020
Number of Days to Update: 84	Next Scheduled EDR Contact: 05/03/2021
	Data Release Frequency: Varies

GOVERNMENT RECORDS SEARCHED / DATA CURRENCY TRACKING

INDIAN UST R7: Underground Storage Tanks on Indian Land

The Indian Underground Storage Tank (UST) database provides information about underground storage tanks on Indian land in EPA Region 7 (Iowa, Kansas, Missouri, Nebraska, and 9 Tribal Nations).

Date of Government Version: 09/30/2020	Source: EPA Region 7
Date Data Arrived at EDR: 12/22/2020	Telephone: 913-551-7003
Date Made Active in Reports: 03/12/2021	Last EDR Contact: 12/16/2020
Number of Days to Update: 80	Next Scheduled EDR Contact: 05/03/2021
	Data Release Frequency: Varies

INDIAN UST R5: Underground Storage Tanks on Indian Land

The Indian Underground Storage Tank (UST) database provides information about underground storage tanks on Indian land in EPA Region 5 (Michigan, Minnesota and Wisconsin and Tribal Nations).

Date of Government Version: 10/07/2020	Source: EPA Region 5
Date Data Arrived at EDR: 12/16/2020	Telephone: 312-886-6136
Date Made Active in Reports: 03/12/2021	Last EDR Contact: 12/16/2020
Number of Days to Update: 86	Next Scheduled EDR Contact: 05/03/2021
	Data Release Frequency: Varies

INDIAN UST R8: Underground Storage Tanks on Indian Land

The Indian Underground Storage Tank (UST) database provides information about underground storage tanks on Indian land in EPA Region 8 (Colorado, Montana, North Dakota, South Dakota, Utah, Wyoming and 27 Tribal Nations).

Date of Government Version: 10/09/2020	Source: EPA Region 8
Date Data Arrived at EDR: 12/16/2020	Telephone: 303-312-6137
Date Made Active in Reports: 03/12/2021	Last EDR Contact: 12/16/2020
Number of Days to Update: 86	Next Scheduled EDR Contact: 05/03/2021
	Data Release Frequency: Varies

INDIAN UST R4: Underground Storage Tanks on Indian Land

The Indian Underground Storage Tank (UST) database provides information about underground storage tanks on Indian land in EPA Region 4 (Alabama, Florida, Georgia, Kentucky, Mississippi, North Carolina, South Carolina, Tennessee and Tribal Nations).

Date of Government Version: 10/02/2020	Source: EPA Region 4
Date Data Arrived at EDR: 12/18/2020	Telephone: 404-562-9424
Date Made Active in Reports: 03/12/2021	Last EDR Contact: 12/16/2020
Number of Days to Update: 84	Next Scheduled EDR Contact: 05/03/2021
	Data Release Frequency: Varies

INDIAN UST R10: Underground Storage Tanks on Indian Land

The Indian Underground Storage Tank (UST) database provides information about underground storage tanks on Indian land in EPA Region 10 (Alaska, Idaho, Oregon, Washington, and Tribal Nations).

Date of Government Version: 11/12/2020	Source: EPA Region 10
Date Data Arrived at EDR: 12/16/2020	Telephone: 206-553-2857
Date Made Active in Reports: 03/12/2021	Last EDR Contact: 12/15/2020
Number of Days to Update: 86	Next Scheduled EDR Contact: 05/03/2021
	Data Release Frequency: Varies

INDIAN UST R1: Underground Storage Tanks on Indian Land

The Indian Underground Storage Tank (UST) database provides information about underground storage tanks on Indian land in EPA Region 1 (Connecticut, Maine, Massachusetts, New Hampshire, Rhode Island, Vermont and ten Tribal Nations).

Date of Government Version: 10/01/2020	Source: EPA, Region 1
Date Data Arrived at EDR: 12/16/2020	Telephone: 617-918-1313
Date Made Active in Reports: 03/12/2021	Last EDR Contact: 12/16/2020
Number of Days to Update: 86	Next Scheduled EDR Contact: 05/03/2021
	Data Release Frequency: Varies

GOVERNMENT RECORDS SEARCHED / DATA CURRENCY TRACKING

State and tribal institutional control / engineering control registries

ENG CONTROLS: Engineering Controls Listing

An Engineered Control is a permanent physical structure designed to safely isolate pollutants which would otherwise not comply with the self-implementing remedial options allowed in the Connecticut Remediation Standard Regulations (RSRs). The ECGD includes a description of what is eligible to be considered as an Engineered Control under section 22a-133k-2(f)(2) of the RSRs, a description of the information necessary for the preparation of complete and approvable applications, a step-by-step outline of the review and approval process, and supplemental resources provided in the appendices.

Date of Government Version: 11/25/2020
Date Data Arrived at EDR: 11/30/2020
Date Made Active in Reports: 02/10/2021
Number of Days to Update: 72

Source: Department of Energy & Environmental Protection
Telephone: 860-424-3000
Last EDR Contact: 02/01/2021
Next Scheduled EDR Contact: 05/17/2021
Data Release Frequency: Varies

AUL: ELUR Sites

Environmental Land Use Restriction sites.

Date of Government Version: 08/14/2020
Date Data Arrived at EDR: 08/21/2020
Date Made Active in Reports: 11/10/2020
Number of Days to Update: 81

Source: Department of Energy & Environmental Protection
Telephone: 860-424-3912
Last EDR Contact: 02/01/2021
Next Scheduled EDR Contact: 05/17/2021
Data Release Frequency: Varies

State and tribal voluntary cleanup sites

VCP: Voluntary Remediation Sites

Sites involved in the Voluntary Remediation Program.

Date of Government Version: 08/14/2020
Date Data Arrived at EDR: 08/21/2020
Date Made Active in Reports: 11/10/2020
Number of Days to Update: 81

Source: Department of Energy & Environmental Protection
Telephone: 860-424-3705
Last EDR Contact: 02/01/2021
Next Scheduled EDR Contact: 05/17/2021
Data Release Frequency: Varies

INDIAN VCP R1: Voluntary Cleanup Priority Listing

A listing of voluntary cleanup priority sites located on Indian Land located in Region 1.

Date of Government Version: 07/27/2015
Date Data Arrived at EDR: 09/29/2015
Date Made Active in Reports: 02/18/2016
Number of Days to Update: 142

Source: EPA, Region 1
Telephone: 617-918-1102
Last EDR Contact: 12/15/2020
Next Scheduled EDR Contact: 04/05/2021
Data Release Frequency: Varies

INDIAN VCP R7: Voluntary Cleanup Priority Listing

A listing of voluntary cleanup priority sites located on Indian Land located in Region 7.

Date of Government Version: 03/20/2008
Date Data Arrived at EDR: 04/22/2008
Date Made Active in Reports: 05/19/2008
Number of Days to Update: 27

Source: EPA, Region 7
Telephone: 913-551-7365
Last EDR Contact: 04/20/2009
Next Scheduled EDR Contact: 07/20/2009
Data Release Frequency: Varies

State and tribal Brownfields sites

BROWNFIELDS 2: Brownfields Inventory

A brownfield site is generally defined as "real property, the expansion, redevelopment, or reuse of which may be complicated by the presence or potential presence of a hazardous substance, pollutant or contaminant?"

GOVERNMENT RECORDS SEARCHED / DATA CURRENCY TRACKING

Date of Government Version: 08/03/2017
Date Data Arrived at EDR: 09/20/2017
Date Made Active in Reports: 09/26/2017
Number of Days to Update: 6

Source: Department of Energy & Environmental Protection
Telephone: 860-424-3705
Last EDR Contact: 12/14/2020
Next Scheduled EDR Contact: 03/29/2021
Data Release Frequency: Varies

BROWNFIELDS: Brownfields Inventory

CBRA has identified over 200 brownfield sites eligible for redevelopment. In most cases these are prime properties for commercial or industrial use. CBRA's grants, assistance and financing lower the financial risks and eliminate the legal, regulatory and environmental risks of redevelopment.

Date of Government Version: 09/16/2020
Date Data Arrived at EDR: 12/14/2020
Date Made Active in Reports: 03/03/2021
Number of Days to Update: 79

Source: Connecticut Brownfields Redevelopment Authority
Telephone: 860-258-7833
Last EDR Contact: 12/14/2020
Next Scheduled EDR Contact: 03/29/2021
Data Release Frequency: No Update Planned

ADDITIONAL ENVIRONMENTAL RECORDS

Local Brownfield lists

US BROWNFIELDS: A Listing of Brownfields Sites

Brownfields are real property, the expansion, redevelopment, or reuse of which may be complicated by the presence or potential presence of a hazardous substance, pollutant, or contaminant. Cleaning up and reinvesting in these properties takes development pressures off of undeveloped, open land, and both improves and protects the environment. Assessment, Cleanup and Redevelopment Exchange System (ACRES) stores information reported by EPA Brownfields grant recipients on brownfields properties assessed or cleaned up with grant funding as well as information on Targeted Brownfields Assessments performed by EPA Regions. A listing of ACRES Brownfield sites is obtained from Cleanups in My Community. Cleanups in My Community provides information on Brownfields properties for which information is reported back to EPA, as well as areas served by Brownfields grant programs.

Date of Government Version: 12/11/2020
Date Data Arrived at EDR: 12/11/2020
Date Made Active in Reports: 03/02/2021
Number of Days to Update: 81

Source: Environmental Protection Agency
Telephone: 202-566-2777
Last EDR Contact: 03/16/2021
Next Scheduled EDR Contact: 06/28/2021
Data Release Frequency: Semi-Annually

Local Lists of Landfill / Solid Waste Disposal Sites

SWRCY: Recycling Facilities

A listing of recycling facilities.

Date of Government Version: 09/03/2020
Date Data Arrived at EDR: 12/04/2020
Date Made Active in Reports: 02/18/2021
Number of Days to Update: 76

Source: Department of Energy & Environmental Protection
Telephone: 860-424-3223
Last EDR Contact: 03/08/2021
Next Scheduled EDR Contact: 06/21/2021
Data Release Frequency: Varies

INDIAN ODI: Report on the Status of Open Dumps on Indian Lands

Location of open dumps on Indian land.

Date of Government Version: 12/31/1998
Date Data Arrived at EDR: 12/03/2007
Date Made Active in Reports: 01/24/2008
Number of Days to Update: 52

Source: Environmental Protection Agency
Telephone: 703-308-8245
Last EDR Contact: 01/25/2021
Next Scheduled EDR Contact: 05/10/2021
Data Release Frequency: Varies

DEBRIS REGION 9: Torres Martinez Reservation Illegal Dump Site Locations

A listing of illegal dump sites location on the Torres Martinez Indian Reservation located in eastern Riverside County and northern Imperial County, California.

GOVERNMENT RECORDS SEARCHED / DATA CURRENCY TRACKING

Date of Government Version: 01/12/2009
Date Data Arrived at EDR: 05/07/2009
Date Made Active in Reports: 09/21/2009
Number of Days to Update: 137

Source: EPA, Region 9
Telephone: 415-947-4219
Last EDR Contact: 01/19/2021
Next Scheduled EDR Contact: 05/03/2021
Data Release Frequency: No Update Planned

ODI: Open Dump Inventory

An open dump is defined as a disposal facility that does not comply with one or more of the Part 257 or Part 258 Subtitle D Criteria.

Date of Government Version: 06/30/1985
Date Data Arrived at EDR: 08/09/2004
Date Made Active in Reports: 09/17/2004
Number of Days to Update: 39

Source: Environmental Protection Agency
Telephone: 800-424-9346
Last EDR Contact: 06/09/2004
Next Scheduled EDR Contact: N/A
Data Release Frequency: No Update Planned

IHS OPEN DUMPS: Open Dumps on Indian Land

A listing of all open dumps located on Indian Land in the United States.

Date of Government Version: 04/01/2014
Date Data Arrived at EDR: 08/06/2014
Date Made Active in Reports: 01/29/2015
Number of Days to Update: 176

Source: Department of Health & Human Services, Indian Health Service
Telephone: 301-443-1452
Last EDR Contact: 01/29/2021
Next Scheduled EDR Contact: 05/10/2021
Data Release Frequency: Varies

Local Lists of Hazardous waste / Contaminated Sites

US HIST CDL: National Clandestine Laboratory Register

A listing of clandestine drug lab locations that have been removed from the DEAs National Clandestine Laboratory Register.

Date of Government Version: 12/07/2020
Date Data Arrived at EDR: 12/09/2020
Date Made Active in Reports: 03/02/2021
Number of Days to Update: 83

Source: Drug Enforcement Administration
Telephone: 202-307-1000
Last EDR Contact: 02/22/2021
Next Scheduled EDR Contact: 06/06/2021
Data Release Frequency: No Update Planned

CDL: Clandestine Drug Lab Listing

A listing of clandestine drug lab locations included in the Spills database.

Date of Government Version: 12/22/2020
Date Data Arrived at EDR: 12/22/2020
Date Made Active in Reports: 03/15/2021
Number of Days to Update: 83

Source: Department of Energy & Environmental Protection
Telephone: 860-424-3361
Last EDR Contact: 12/22/2020
Next Scheduled EDR Contact: 04/12/2021
Data Release Frequency: Quarterly

US CDL: Clandestine Drug Labs

A listing of clandestine drug lab locations. The U.S. Department of Justice ("the Department") provides this web site as a public service. It contains addresses of some locations where law enforcement agencies reported they found chemicals or other items that indicated the presence of either clandestine drug laboratories or dumpsites. In most cases, the source of the entries is not the Department, and the Department has not verified the entry and does not guarantee its accuracy. Members of the public must verify the accuracy of all entries by, for example, contacting local law enforcement and local health departments.

Date of Government Version: 12/07/2020
Date Data Arrived at EDR: 12/09/2020
Date Made Active in Reports: 03/02/2021
Number of Days to Update: 83

Source: Drug Enforcement Administration
Telephone: 202-307-1000
Last EDR Contact: 02/22/2021
Next Scheduled EDR Contact: 06/06/2021
Data Release Frequency: Quarterly

Local Land Records

GOVERNMENT RECORDS SEARCHED / DATA CURRENCY TRACKING

CT PROPERTY: Property Transfer Filings

A listing of sites that meet the definition of a hazardous waste establishment. They can be generators, dry cleaners, furniture strippers, etc. These sites have been sold to another owner.

Date of Government Version: 08/14/2020
Date Data Arrived at EDR: 08/21/2020
Date Made Active in Reports: 11/10/2020
Number of Days to Update: 81

Source: Department of Energy & Environmental Protection
Telephone: 860-424-3705
Last EDR Contact: 02/01/2021
Next Scheduled EDR Contact: 05/17/2021
Data Release Frequency: Semi-Annually

LIENS: Environmental Liens Listing

A listing of environmental liens placed by the Cost Recovery Program.

Date of Government Version: 02/11/2019
Date Data Arrived at EDR: 02/19/2019
Date Made Active in Reports: 03/04/2019
Number of Days to Update: 13

Source: Department of Energy & Environmental Protection
Telephone: 860-424-3120
Last EDR Contact: 02/08/2021
Next Scheduled EDR Contact: 05/24/2021
Data Release Frequency: Varies

LIENS 2: CERCLA Lien Information

A Federal CERCLA ('Superfund') lien can exist by operation of law at any site or property at which EPA has spent Superfund monies. These monies are spent to investigate and address releases and threatened releases of contamination. CERCLIS provides information as to the identity of these sites and properties.

Date of Government Version: 12/30/2020
Date Data Arrived at EDR: 01/14/2021
Date Made Active in Reports: 02/18/2021
Number of Days to Update: 35

Source: Environmental Protection Agency
Telephone: 202-564-6023
Last EDR Contact: 03/04/2021
Next Scheduled EDR Contact: 04/12/2021
Data Release Frequency: Semi-Annually

Records of Emergency Release Reports

HMIRS: Hazardous Materials Information Reporting System

Hazardous Materials Incident Report System. HMIRS contains hazardous material spill incidents reported to DOT.

Date of Government Version: 12/16/2020
Date Data Arrived at EDR: 12/17/2020
Date Made Active in Reports: 03/12/2021
Number of Days to Update: 85

Source: U.S. Department of Transportation
Telephone: 202-366-4555
Last EDR Contact: 12/17/2020
Next Scheduled EDR Contact: 04/05/2021
Data Release Frequency: Quarterly

SPILLS: Oil & Chemical Spill Database

Oil and Chemical Spill Data.

Date of Government Version: 12/22/2020
Date Data Arrived at EDR: 12/22/2020
Date Made Active in Reports: 03/15/2021
Number of Days to Update: 83

Source: Department of Energy & Environmental Protection
Telephone: 860-424-3024
Last EDR Contact: 12/22/2020
Next Scheduled EDR Contact: 04/12/2021
Data Release Frequency: Semi-Annually

SPILLS 90: SPILLS90 data from FirstSearch

Spills 90 includes those spill and release records available exclusively from FirstSearch databases. Typically, they may include chemical, oil and/or hazardous substance spills recorded after 1990. Duplicate records that are already included in EDR incident and release records are not included in Spills 90.

Date of Government Version: 10/15/2012
Date Data Arrived at EDR: 01/03/2013
Date Made Active in Reports: 02/11/2013
Number of Days to Update: 39

Source: FirstSearch
Telephone: N/A
Last EDR Contact: 01/03/2013
Next Scheduled EDR Contact: N/A
Data Release Frequency: No Update Planned

GOVERNMENT RECORDS SEARCHED / DATA CURRENCY TRACKING

Other Ascertainable Records

RCRA NonGen / NLR: RCRA - Non Generators / No Longer Regulated

RCRAInfo is EPA's comprehensive information system, providing access to data supporting the Resource Conservation and Recovery Act (RCRA) of 1976 and the Hazardous and Solid Waste Amendments (HSWA) of 1984. The database includes selective information on sites which generate, transport, store, treat and/or dispose of hazardous waste as defined by the Resource Conservation and Recovery Act (RCRA). Non-Generators do not presently generate hazardous waste.

Date of Government Version: 12/14/2020	Source: Environmental Protection Agency
Date Data Arrived at EDR: 12/17/2020	Telephone: (888) 372-7341
Date Made Active in Reports: 12/22/2020	Last EDR Contact: 12/17/2020
Number of Days to Update: 5	Next Scheduled EDR Contact: 04/05/2021
	Data Release Frequency: Quarterly

FUDS: Formerly Used Defense Sites

The listing includes locations of Formerly Used Defense Sites properties where the US Army Corps of Engineers is actively working or will take necessary cleanup actions.

Date of Government Version: 09/29/2020	Source: U.S. Army Corps of Engineers
Date Data Arrived at EDR: 11/17/2020	Telephone: 202-528-4285
Date Made Active in Reports: 01/25/2021	Last EDR Contact: 02/17/2021
Number of Days to Update: 69	Next Scheduled EDR Contact: 05/31/2021
	Data Release Frequency: Varies

DOD: Department of Defense Sites

This data set consists of federally owned or administered lands, administered by the Department of Defense, that have any area equal to or greater than 640 acres of the United States, Puerto Rico, and the U.S. Virgin Islands.

Date of Government Version: 12/31/2005	Source: USGS
Date Data Arrived at EDR: 11/10/2006	Telephone: 888-275-8747
Date Made Active in Reports: 01/11/2007	Last EDR Contact: 01/15/2021
Number of Days to Update: 62	Next Scheduled EDR Contact: 04/26/2021
	Data Release Frequency: Semi-Annually

FEDLAND: Federal and Indian Lands

Federally and Indian administrated lands of the United States. Lands included are administrated by: Army Corps of Engineers, Bureau of Reclamation, National Wild and Scenic River, National Wildlife Refuge, Public Domain Land, Wilderness, Wilderness Study Area, Wildlife Management Area, Bureau of Indian Affairs, Bureau of Land Management, Department of Justice, Forest Service, Fish and Wildlife Service, National Park Service.

Date of Government Version: 04/02/2018	Source: U.S. Geological Survey
Date Data Arrived at EDR: 04/11/2018	Telephone: 888-275-8747
Date Made Active in Reports: 11/06/2019	Last EDR Contact: 01/07/2021
Number of Days to Update: 574	Next Scheduled EDR Contact: 04/19/2021
	Data Release Frequency: N/A

SCRD DRYCLEANERS: State Coalition for Remediation of Drycleaners Listing

The State Coalition for Remediation of Drycleaners was established in 1998, with support from the U.S. EPA Office of Superfund Remediation and Technology Innovation. It is comprised of representatives of states with established drycleaner remediation programs. Currently the member states are Alabama, Connecticut, Florida, Illinois, Kansas, Minnesota, Missouri, North Carolina, Oregon, South Carolina, Tennessee, Texas, and Wisconsin.

Date of Government Version: 01/01/2017	Source: Environmental Protection Agency
Date Data Arrived at EDR: 02/03/2017	Telephone: 615-532-8599
Date Made Active in Reports: 04/07/2017	Last EDR Contact: 02/09/2021
Number of Days to Update: 63	Next Scheduled EDR Contact: 05/24/2021
	Data Release Frequency: Varies

GOVERNMENT RECORDS SEARCHED / DATA CURRENCY TRACKING

US FIN ASSUR: Financial Assurance Information

All owners and operators of facilities that treat, store, or dispose of hazardous waste are required to provide proof that they will have sufficient funds to pay for the clean up, closure, and post-closure care of their facilities.

Date of Government Version: 12/14/2020	Source: Environmental Protection Agency
Date Data Arrived at EDR: 12/17/2020	Telephone: 202-566-1917
Date Made Active in Reports: 03/12/2021	Last EDR Contact: 12/17/2020
Number of Days to Update: 85	Next Scheduled EDR Contact: 04/05/2021
	Data Release Frequency: Quarterly

EPA WATCH LIST: EPA WATCH LIST

EPA maintains a "Watch List" to facilitate dialogue between EPA, state and local environmental agencies on enforcement matters relating to facilities with alleged violations identified as either significant or high priority. Being on the Watch List does not mean that the facility has actually violated the law only that an investigation by EPA or a state or local environmental agency has led those organizations to allege that an unproven violation has in fact occurred. Being on the Watch List does not represent a higher level of concern regarding the alleged violations that were detected, but instead indicates cases requiring additional dialogue between EPA, state and local agencies - primarily because of the length of time the alleged violation has gone unaddressed or unresolved.

Date of Government Version: 08/30/2013	Source: Environmental Protection Agency
Date Data Arrived at EDR: 03/21/2014	Telephone: 617-520-3000
Date Made Active in Reports: 06/17/2014	Last EDR Contact: 02/02/2021
Number of Days to Update: 88	Next Scheduled EDR Contact: 05/17/2021
	Data Release Frequency: Quarterly

2020 COR ACTION: 2020 Corrective Action Program List

The EPA has set ambitious goals for the RCRA Corrective Action program by creating the 2020 Corrective Action Universe. This RCRA cleanup baseline includes facilities expected to need corrective action. The 2020 universe contains a wide variety of sites. Some properties are heavily contaminated while others were contaminated but have since been cleaned up. Still others have not been fully investigated yet, and may require little or no remediation. Inclusion in the 2020 Universe does not necessarily imply failure on the part of a facility to meet its RCRA obligations.

Date of Government Version: 09/30/2017	Source: Environmental Protection Agency
Date Data Arrived at EDR: 05/08/2018	Telephone: 703-308-4044
Date Made Active in Reports: 07/20/2018	Last EDR Contact: 02/05/2021
Number of Days to Update: 73	Next Scheduled EDR Contact: 05/17/2021
	Data Release Frequency: Varies

TSCA: Toxic Substances Control Act

Toxic Substances Control Act. TSCA identifies manufacturers and importers of chemical substances included on the TSCA Chemical Substance Inventory list. It includes data on the production volume of these substances by plant site.

Date of Government Version: 12/31/2016	Source: EPA
Date Data Arrived at EDR: 06/17/2020	Telephone: 202-260-5521
Date Made Active in Reports: 09/10/2020	Last EDR Contact: 12/18/2020
Number of Days to Update: 85	Next Scheduled EDR Contact: 03/29/2021
	Data Release Frequency: Every 4 Years

TRIS: Toxic Chemical Release Inventory System

Toxic Release Inventory System. TRIS identifies facilities which release toxic chemicals to the air, water and land in reportable quantities under SARA Title III Section 313.

Date of Government Version: 12/31/2018	Source: EPA
Date Data Arrived at EDR: 08/14/2020	Telephone: 202-566-0250
Date Made Active in Reports: 11/04/2020	Last EDR Contact: 02/02/2021
Number of Days to Update: 82	Next Scheduled EDR Contact: 05/31/2021
	Data Release Frequency: Annually

GOVERNMENT RECORDS SEARCHED / DATA CURRENCY TRACKING

SSTS: Section 7 Tracking Systems

Section 7 of the Federal Insecticide, Fungicide and Rodenticide Act, as amended (92 Stat. 829) requires all registered pesticide-producing establishments to submit a report to the Environmental Protection Agency by March 1st each year. Each establishment must report the types and amounts of pesticides, active ingredients and devices being produced, and those having been produced and sold or distributed in the past year.

Date of Government Version: 10/19/2020	Source: EPA
Date Data Arrived at EDR: 10/19/2020	Telephone: 202-564-4203
Date Made Active in Reports: 01/04/2021	Last EDR Contact: 01/21/2021
Number of Days to Update: 77	Next Scheduled EDR Contact: 05/03/2021
	Data Release Frequency: Annually

ROD: Records Of Decision

Record of Decision. ROD documents mandate a permanent remedy at an NPL (Superfund) site containing technical and health information to aid in the cleanup.

Date of Government Version: 12/30/2020	Source: EPA
Date Data Arrived at EDR: 01/14/2021	Telephone: 703-416-0223
Date Made Active in Reports: 02/18/2021	Last EDR Contact: 03/04/2021
Number of Days to Update: 35	Next Scheduled EDR Contact: 06/14/2021
	Data Release Frequency: Annually

RMP: Risk Management Plans

When Congress passed the Clean Air Act Amendments of 1990, it required EPA to publish regulations and guidance for chemical accident prevention at facilities using extremely hazardous substances. The Risk Management Program Rule (RMP Rule) was written to implement Section 112(r) of these amendments. The rule, which built upon existing industry codes and standards, requires companies of all sizes that use certain flammable and toxic substances to develop a Risk Management Program, which includes a(n): Hazard assessment that details the potential effects of an accidental release, an accident history of the last five years, and an evaluation of worst-case and alternative accidental releases; Prevention program that includes safety precautions and maintenance, monitoring, and employee training measures; and Emergency response program that spells out emergency health care, employee training measures and procedures for informing the public and response agencies (e.g the fire department) should an accident occur.

Date of Government Version: 11/02/2020	Source: Environmental Protection Agency
Date Data Arrived at EDR: 11/12/2020	Telephone: 202-564-8600
Date Made Active in Reports: 01/25/2021	Last EDR Contact: 01/19/2021
Number of Days to Update: 74	Next Scheduled EDR Contact: 05/03/2021
	Data Release Frequency: Varies

RAATS: RCRA Administrative Action Tracking System

RCRA Administration Action Tracking System. RAATS contains records based on enforcement actions issued under RCRA pertaining to major violators and includes administrative and civil actions brought by the EPA. For administration actions after September 30, 1995, data entry in the RAATS database was discontinued. EPA will retain a copy of the database for historical records. It was necessary to terminate RAATS because a decrease in agency resources made it impossible to continue to update the information contained in the database.

Date of Government Version: 04/17/1995	Source: EPA
Date Data Arrived at EDR: 07/03/1995	Telephone: 202-564-4104
Date Made Active in Reports: 08/07/1995	Last EDR Contact: 06/02/2008
Number of Days to Update: 35	Next Scheduled EDR Contact: 09/01/2008
	Data Release Frequency: No Update Planned

PRP: Potentially Responsible Parties

A listing of verified Potentially Responsible Parties

Date of Government Version: 12/30/2020	Source: EPA
Date Data Arrived at EDR: 01/14/2021	Telephone: 202-564-6023
Date Made Active in Reports: 03/05/2021	Last EDR Contact: 03/11/2021
Number of Days to Update: 50	Next Scheduled EDR Contact: 05/17/2021
	Data Release Frequency: Quarterly

GOVERNMENT RECORDS SEARCHED / DATA CURRENCY TRACKING

PADS: PCB Activity Database System

PCB Activity Database. PADS Identifies generators, transporters, commercial storers and/or brokers and disposers of PCB's who are required to notify the EPA of such activities.

Date of Government Version: 10/09/2019	Source: EPA
Date Data Arrived at EDR: 10/11/2019	Telephone: 202-566-0500
Date Made Active in Reports: 12/20/2019	Last EDR Contact: 01/08/2021
Number of Days to Update: 70	Next Scheduled EDR Contact: 04/19/2021
	Data Release Frequency: Annually

ICIS: Integrated Compliance Information System

The Integrated Compliance Information System (ICIS) supports the information needs of the national enforcement and compliance program as well as the unique needs of the National Pollutant Discharge Elimination System (NPDES) program.

Date of Government Version: 11/18/2016	Source: Environmental Protection Agency
Date Data Arrived at EDR: 11/23/2016	Telephone: 202-564-2501
Date Made Active in Reports: 02/10/2017	Last EDR Contact: 12/30/2020
Number of Days to Update: 79	Next Scheduled EDR Contact: 04/19/2021
	Data Release Frequency: Quarterly

FTTS: FIFRA/ TSCA Tracking System - FIFRA (Federal Insecticide, Fungicide, & Rodenticide Act)/TSCA (Toxic Substances Control Act)

FTTS tracks administrative cases and pesticide enforcement actions and compliance activities related to FIFRA, TSCA and EPCRA (Emergency Planning and Community Right-to-Know Act). To maintain currency, EDR contacts the Agency on a quarterly basis.

Date of Government Version: 04/09/2009	Source: EPA/Office of Prevention, Pesticides and Toxic Substances
Date Data Arrived at EDR: 04/16/2009	Telephone: 202-566-1667
Date Made Active in Reports: 05/11/2009	Last EDR Contact: 08/18/2017
Number of Days to Update: 25	Next Scheduled EDR Contact: 12/04/2017
	Data Release Frequency: No Update Planned

FTTS INSP: FIFRA/ TSCA Tracking System - FIFRA (Federal Insecticide, Fungicide, & Rodenticide Act)/TSCA (Toxic Substances Control Act)

A listing of FIFRA/TSCA Tracking System (FTTS) inspections and enforcements.

Date of Government Version: 04/09/2009	Source: EPA
Date Data Arrived at EDR: 04/16/2009	Telephone: 202-566-1667
Date Made Active in Reports: 05/11/2009	Last EDR Contact: 08/18/2017
Number of Days to Update: 25	Next Scheduled EDR Contact: 12/04/2017
	Data Release Frequency: No Update Planned

MLTS: Material Licensing Tracking System

MLTS is maintained by the Nuclear Regulatory Commission and contains a list of approximately 8,100 sites which possess or use radioactive materials and which are subject to NRC licensing requirements. To maintain currency, EDR contacts the Agency on a quarterly basis.

Date of Government Version: 08/05/2020	Source: Nuclear Regulatory Commission
Date Data Arrived at EDR: 08/10/2020	Telephone: 301-415-7169
Date Made Active in Reports: 10/08/2020	Last EDR Contact: 01/19/2021
Number of Days to Update: 59	Next Scheduled EDR Contact: 05/03/2021
	Data Release Frequency: Quarterly

COAL ASH DOE: Steam-Electric Plant Operation Data

A listing of power plants that store ash in surface ponds.

Date of Government Version: 12/31/2019	Source: Department of Energy
Date Data Arrived at EDR: 12/01/2020	Telephone: 202-586-8719
Date Made Active in Reports: 02/09/2021	Last EDR Contact: 03/05/2021
Number of Days to Update: 70	Next Scheduled EDR Contact: 06/14/2021
	Data Release Frequency: Varies

GOVERNMENT RECORDS SEARCHED / DATA CURRENCY TRACKING

COAL ASH EPA: Coal Combustion Residues Surface Impoundments List

A listing of coal combustion residues surface impoundments with high hazard potential ratings.

Date of Government Version: 01/12/2017	Source: Environmental Protection Agency
Date Data Arrived at EDR: 03/05/2019	Telephone: N/A
Date Made Active in Reports: 11/11/2019	Last EDR Contact: 03/02/2021
Number of Days to Update: 251	Next Scheduled EDR Contact: 06/14/2021
	Data Release Frequency: Varies

PCB TRANSFORMER: PCB Transformer Registration Database

The database of PCB transformer registrations that includes all PCB registration submittals.

Date of Government Version: 09/13/2019	Source: Environmental Protection Agency
Date Data Arrived at EDR: 11/06/2019	Telephone: 202-566-0517
Date Made Active in Reports: 02/10/2020	Last EDR Contact: 02/05/2021
Number of Days to Update: 96	Next Scheduled EDR Contact: 05/17/2021
	Data Release Frequency: Varies

RADINFO: Radiation Information Database

The Radiation Information Database (RADINFO) contains information about facilities that are regulated by U.S. Environmental Protection Agency (EPA) regulations for radiation and radioactivity.

Date of Government Version: 07/01/2019	Source: Environmental Protection Agency
Date Data Arrived at EDR: 07/01/2019	Telephone: 202-343-9775
Date Made Active in Reports: 09/23/2019	Last EDR Contact: 01/08/2021
Number of Days to Update: 84	Next Scheduled EDR Contact: 04/12/2021
	Data Release Frequency: Quarterly

HIST FTTS: FIFRA/TSCA Tracking System Administrative Case Listing

A complete administrative case listing from the FIFRA/TSCA Tracking System (FTTS) for all ten EPA regions. The information was obtained from the National Compliance Database (NCDB). NCDB supports the implementation of FIFRA (Federal Insecticide, Fungicide, and Rodenticide Act) and TSCA (Toxic Substances Control Act). Some EPA regions are now closing out records. Because of that, and the fact that some EPA regions are not providing EPA Headquarters with updated records, it was decided to create a HIST FTTS database. It included records that may not be included in the newer FTTS database updates. This database is no longer updated.

Date of Government Version: 10/19/2006	Source: Environmental Protection Agency
Date Data Arrived at EDR: 03/01/2007	Telephone: 202-564-2501
Date Made Active in Reports: 04/10/2007	Last EDR Contact: 12/17/2007
Number of Days to Update: 40	Next Scheduled EDR Contact: 03/17/2008
	Data Release Frequency: No Update Planned

HIST FTTS INSP: FIFRA/TSCA Tracking System Inspection & Enforcement Case Listing

A complete inspection and enforcement case listing from the FIFRA/TSCA Tracking System (FTTS) for all ten EPA regions. The information was obtained from the National Compliance Database (NCDB). NCDB supports the implementation of FIFRA (Federal Insecticide, Fungicide, and Rodenticide Act) and TSCA (Toxic Substances Control Act). Some EPA regions are now closing out records. Because of that, and the fact that some EPA regions are not providing EPA Headquarters with updated records, it was decided to create a HIST FTTS database. It included records that may not be included in the newer FTTS database updates. This database is no longer updated.

Date of Government Version: 10/19/2006	Source: Environmental Protection Agency
Date Data Arrived at EDR: 03/01/2007	Telephone: 202-564-2501
Date Made Active in Reports: 04/10/2007	Last EDR Contact: 12/17/2008
Number of Days to Update: 40	Next Scheduled EDR Contact: 03/17/2008
	Data Release Frequency: No Update Planned

DOT OPS: Incident and Accident Data

Department of Transportation, Office of Pipeline Safety Incident and Accident data.

GOVERNMENT RECORDS SEARCHED / DATA CURRENCY TRACKING

Date of Government Version: 01/02/2020
Date Data Arrived at EDR: 01/28/2020
Date Made Active in Reports: 04/17/2020
Number of Days to Update: 80

Source: Department of Transportation, Office of Pipeline Safety
Telephone: 202-366-4595
Last EDR Contact: 01/27/2021
Next Scheduled EDR Contact: 05/10/2021
Data Release Frequency: Quarterly

CONSENT: Superfund (CERCLA) Consent Decrees

Major legal settlements that establish responsibility and standards for cleanup at NPL (Superfund) sites. Released periodically by United States District Courts after settlement by parties to litigation matters.

Date of Government Version: 09/30/2020
Date Data Arrived at EDR: 10/08/2020
Date Made Active in Reports: 01/04/2021
Number of Days to Update: 88

Source: Department of Justice, Consent Decree Library
Telephone: Varies
Last EDR Contact: 01/04/2021
Next Scheduled EDR Contact: 04/19/2021
Data Release Frequency: Varies

BRS: Biennial Reporting System

The Biennial Reporting System is a national system administered by the EPA that collects data on the generation and management of hazardous waste. BRS captures detailed data from two groups: Large Quantity Generators (LQG) and Treatment, Storage, and Disposal Facilities.

Date of Government Version: 12/31/2017
Date Data Arrived at EDR: 06/22/2020
Date Made Active in Reports: 11/20/2020
Number of Days to Update: 151

Source: EPA/NTIS
Telephone: 800-424-9346
Last EDR Contact: 12/23/2020
Next Scheduled EDR Contact: 04/05/2021
Data Release Frequency: Biennially

INDIAN RESERV: Indian Reservations

This map layer portrays Indian administered lands of the United States that have any area equal to or greater than 640 acres.

Date of Government Version: 12/31/2014
Date Data Arrived at EDR: 07/14/2015
Date Made Active in Reports: 01/10/2017
Number of Days to Update: 546

Source: USGS
Telephone: 202-208-3710
Last EDR Contact: 01/08/2021
Next Scheduled EDR Contact: 04/19/2021
Data Release Frequency: Semi-Annually

FUSRAP: Formerly Utilized Sites Remedial Action Program

DOE established the Formerly Utilized Sites Remedial Action Program (FUSRAP) in 1974 to remediate sites where radioactive contamination remained from Manhattan Project and early U.S. Atomic Energy Commission (AEC) operations.

Date of Government Version: 08/08/2017
Date Data Arrived at EDR: 09/11/2018
Date Made Active in Reports: 09/14/2018
Number of Days to Update: 3

Source: Department of Energy
Telephone: 202-586-3559
Last EDR Contact: 02/02/2021
Next Scheduled EDR Contact: 05/17/2021
Data Release Frequency: Varies

UMTRA: Uranium Mill Tailings Sites

Uranium ore was mined by private companies for federal government use in national defense programs. When the mills shut down, large piles of the sand-like material (mill tailings) remain after uranium has been extracted from the ore. Levels of human exposure to radioactive materials from the piles are low; however, in some cases tailings were used as construction materials before the potential health hazards of the tailings were recognized.

Date of Government Version: 08/30/2019
Date Data Arrived at EDR: 11/15/2019
Date Made Active in Reports: 01/28/2020
Number of Days to Update: 74

Source: Department of Energy
Telephone: 505-845-0011
Last EDR Contact: 02/18/2021
Next Scheduled EDR Contact: 05/31/2021
Data Release Frequency: Varies

GOVERNMENT RECORDS SEARCHED / DATA CURRENCY TRACKING

LEAD SMELTER 1: Lead Smelter Sites

A listing of former lead smelter site locations.

Date of Government Version: 12/30/2020

Date Data Arrived at EDR: 01/14/2021

Date Made Active in Reports: 02/09/2021

Number of Days to Update: 26

Source: Environmental Protection Agency

Telephone: 703-603-8787

Last EDR Contact: 03/04/2021

Next Scheduled EDR Contact: 04/12/2021

Data Release Frequency: Varies

LEAD SMELTER 2: Lead Smelter Sites

A list of several hundred sites in the U.S. where secondary lead smelting was done from 1931 and 1964. These sites may pose a threat to public health through ingestion or inhalation of contaminated soil or dust

Date of Government Version: 04/05/2001

Date Data Arrived at EDR: 10/27/2010

Date Made Active in Reports: 12/02/2010

Number of Days to Update: 36

Source: American Journal of Public Health

Telephone: 703-305-6451

Last EDR Contact: 12/02/2009

Next Scheduled EDR Contact: N/A

Data Release Frequency: No Update Planned

US AIRS (AFS): Aerometric Information Retrieval System Facility Subsystem (AFS)

The database is a sub-system of Aerometric Information Retrieval System (AIRS). AFS contains compliance data on air pollution point sources regulated by the U.S. EPA and/or state and local air regulatory agencies. This information comes from source reports by various stationary sources of air pollution, such as electric power plants, steel mills, factories, and universities, and provides information about the air pollutants they produce. Action, air program, air program pollutant, and general level plant data. It is used to track emissions and compliance data from industrial plants.

Date of Government Version: 10/12/2016

Date Data Arrived at EDR: 10/26/2016

Date Made Active in Reports: 02/03/2017

Number of Days to Update: 100

Source: EPA

Telephone: 202-564-2496

Last EDR Contact: 09/26/2017

Next Scheduled EDR Contact: 01/08/2018

Data Release Frequency: Annually

US AIRS MINOR: Air Facility System Data

A listing of minor source facilities.

Date of Government Version: 10/12/2016

Date Data Arrived at EDR: 10/26/2016

Date Made Active in Reports: 02/03/2017

Number of Days to Update: 100

Source: EPA

Telephone: 202-564-2496

Last EDR Contact: 09/26/2017

Next Scheduled EDR Contact: 01/08/2018

Data Release Frequency: Annually

MINES VIOLATIONS: MSHA Violation Assessment Data

Mines violation and assessment information. Department of Labor, Mine Safety & Health Administration.

Date of Government Version: 11/24/2020

Date Data Arrived at EDR: 11/30/2020

Date Made Active in Reports: 01/25/2021

Number of Days to Update: 56

Source: DOL, Mine Safety & Health Admini

Telephone: 202-693-9424

Last EDR Contact: 03/01/2021

Next Scheduled EDR Contact: 06/14/2021

Data Release Frequency: Quarterly

US MINES: Mines Master Index File

Contains all mine identification numbers issued for mines active or opened since 1971. The data also includes violation information.

Date of Government Version: 11/03/2020

Date Data Arrived at EDR: 11/23/2020

Date Made Active in Reports: 01/25/2021

Number of Days to Update: 63

Source: Department of Labor, Mine Safety and Health Administration

Telephone: 303-231-5959

Last EDR Contact: 02/24/2021

Next Scheduled EDR Contact: 06/06/2021

Data Release Frequency: Semi-Annually

GOVERNMENT RECORDS SEARCHED / DATA CURRENCY TRACKING

US MINES 2: Ferrous and Nonferrous Metal Mines Database Listing

This map layer includes ferrous (ferrous metal mines are facilities that extract ferrous metals, such as iron ore or molybdenum) and nonferrous (Nonferrous metal mines are facilities that extract nonferrous metals, such as gold, silver, copper, zinc, and lead) metal mines in the United States.

Date of Government Version: 05/06/2020	Source: USGS
Date Data Arrived at EDR: 05/27/2020	Telephone: 703-648-7709
Date Made Active in Reports: 08/13/2020	Last EDR Contact: 02/26/2021
Number of Days to Update: 78	Next Scheduled EDR Contact: 06/06/2021
	Data Release Frequency: Varies

US MINES 3: Active Mines & Mineral Plants Database Listing

Active Mines and Mineral Processing Plant operations for commodities monitored by the Minerals Information Team of the USGS.

Date of Government Version: 04/14/2011	Source: USGS
Date Data Arrived at EDR: 06/08/2011	Telephone: 703-648-7709
Date Made Active in Reports: 09/13/2011	Last EDR Contact: 02/26/2021
Number of Days to Update: 97	Next Scheduled EDR Contact: 06/06/2021
	Data Release Frequency: Varies

ABANDONED MINES: Abandoned Mines

An inventory of land and water impacted by past mining (primarily coal mining) is maintained by OSMRE to provide information needed to implement the Surface Mining Control and Reclamation Act of 1977 (SMCRA). The inventory contains information on the location, type, and extent of AML impacts, as well as, information on the cost associated with the reclamation of those problems. The inventory is based upon field surveys by State, Tribal, and OSMRE program officials. It is dynamic to the extent that it is modified as new problems are identified and existing problems are reclaimed.

Date of Government Version: 12/11/2020	Source: Department of Interior
Date Data Arrived at EDR: 12/11/2020	Telephone: 202-208-2609
Date Made Active in Reports: 03/02/2021	Last EDR Contact: 03/08/2021
Number of Days to Update: 81	Next Scheduled EDR Contact: 06/21/2021
	Data Release Frequency: Quarterly

FINDS: Facility Index System/Facility Registry System

Facility Index System. FINDS contains both facility information and 'pointers' to other sources that contain more detail. EDR includes the following FINDS databases in this report: PCS (Permit Compliance System), AIRS (Aerometric Information Retrieval System), DOCKET (Enforcement Docket used to manage and track information on civil judicial enforcement cases for all environmental statutes), FURS (Federal Underground Injection Control), C-DOCKET (Criminal Docket System used to track criminal enforcement actions for all environmental statutes), FFIS (Federal Facilities Information System), STATE (State Environmental Laws and Statutes), and PADS (PCB Activity Data System).

Date of Government Version: 11/04/2020	Source: EPA
Date Data Arrived at EDR: 12/01/2020	Telephone: (617) 918-1111
Date Made Active in Reports: 01/25/2021	Last EDR Contact: 03/03/2021
Number of Days to Update: 55	Next Scheduled EDR Contact: 06/14/2021
	Data Release Frequency: Quarterly

DOCKET HWC: Hazardous Waste Compliance Docket Listing

A complete list of the Federal Agency Hazardous Waste Compliance Docket Facilities.

Date of Government Version: 11/03/2020	Source: Environmental Protection Agency
Date Data Arrived at EDR: 11/17/2020	Telephone: 202-564-0527
Date Made Active in Reports: 02/09/2021	Last EDR Contact: 02/26/2021
Number of Days to Update: 84	Next Scheduled EDR Contact: 06/06/2021
	Data Release Frequency: Varies

ECHO: Enforcement & Compliance History Information

ECHO provides integrated compliance and enforcement information for about 800,000 regulated facilities nationwide.

GOVERNMENT RECORDS SEARCHED / DATA CURRENCY TRACKING

Date of Government Version: 10/03/2020
Date Data Arrived at EDR: 10/06/2020
Date Made Active in Reports: 01/04/2021
Number of Days to Update: 90

Source: Environmental Protection Agency
Telephone: 202-564-2280
Last EDR Contact: 01/08/2021
Next Scheduled EDR Contact: 04/19/2021
Data Release Frequency: Quarterly

UXO: Unexploded Ordnance Sites

A listing of unexploded ordnance site locations

Date of Government Version: 12/31/2018
Date Data Arrived at EDR: 07/02/2020
Date Made Active in Reports: 09/17/2020
Number of Days to Update: 77

Source: Department of Defense
Telephone: 703-704-1564
Last EDR Contact: 01/15/2021
Next Scheduled EDR Contact: 04/26/2021
Data Release Frequency: Varies

FUELS PROGRAM: EPA Fuels Program Registered Listing

This listing includes facilities that are registered under the Part 80 (Code of Federal Regulations) EPA Fuels Programs. All companies now are required to submit new and updated registrations.

Date of Government Version: 11/13/2020
Date Data Arrived at EDR: 11/13/2020
Date Made Active in Reports: 01/25/2021
Number of Days to Update: 73

Source: EPA
Telephone: 800-385-6164
Last EDR Contact: 02/17/2021
Next Scheduled EDR Contact: 05/31/2021
Data Release Frequency: Quarterly

AIRS: Permitted Air Sources Listing

A listing of permitted air sources in Connecticut.

Date of Government Version: 02/09/2021
Date Data Arrived at EDR: 02/11/2021
Date Made Active in Reports: 02/19/2021
Number of Days to Update: 8

Source: Department of Energy & Environmental Protection
Telephone: 860-424-3026
Last EDR Contact: 02/01/2021
Next Scheduled EDR Contact: 05/17/2021
Data Release Frequency: Varies

ASBESTOS: Asbestos Notification Listing

A listing of asbestos notification site locations.

Date of Government Version: 10/30/2020
Date Data Arrived at EDR: 11/04/2020
Date Made Active in Reports: 01/25/2021
Number of Days to Update: 82

Source: Department of Public Health
Telephone: 860-509-7371
Last EDR Contact: 02/01/2021
Next Scheduled EDR Contact: 05/17/2021
Data Release Frequency: Varies

CPCS: Contaminated or Potentially Contaminated Sites

A list of Contaminated or Potentially Contaminated Sites within Connecticut. This list represents the "Hazardous Waste Facilities," as defined in Section 22a-134f of the Connecticut General Statutes (CGS). The list contains the following types of sites: Sites listed on the Inventory of Hazardous Waste Disposal Sites; Sites subject to the Property Transfer Act; Sites at which underground storage tanks are known to have leaked; Sites at which hazardous waste subject to the RCRA; Sites that are included in EPA's (CERCLIS); Sites that are the subject of an order issued by the Commissioner of DEP that requires investigation and remediation of a potential or known source of pollution; and Sites that have entered into one of the Department's Voluntary Remediation Programs.

Date of Government Version: 08/14/2020
Date Data Arrived at EDR: 08/21/2020
Date Made Active in Reports: 11/10/2020
Number of Days to Update: 81

Source: Department of Energy & Environmental Protection
Telephone: 860-424-3766
Last EDR Contact: 02/01/2021
Next Scheduled EDR Contact: 05/17/2021
Data Release Frequency: Quarterly

DRYCLEANERS: Drycleaner Facilities

A listing of drycleaner facility locations.

GOVERNMENT RECORDS SEARCHED / DATA CURRENCY TRACKING

Date of Government Version: 07/18/2008
Date Data Arrived at EDR: 08/08/2008
Date Made Active in Reports: 08/27/2008
Number of Days to Update: 19

Source: Department of Energy & Environmental Protection
Telephone: 860-424-3026
Last EDR Contact: 03/08/2021
Next Scheduled EDR Contact: 06/21/2021
Data Release Frequency: Varies

ENFORCEMENT: Enforcement Case Listing

The types of enforcement actions included are administrative consent orders, final unilateral orders and final dispositions of civil cases through the Attorney General's Office.

Date of Government Version: 10/19/2020
Date Data Arrived at EDR: 10/19/2020
Date Made Active in Reports: 01/07/2021
Number of Days to Update: 80

Source: Department of Energy & Environmental Protection
Telephone: 860-424-3265
Last EDR Contact: 01/11/2021
Next Scheduled EDR Contact: 04/26/2021
Data Release Frequency: Varies

Financial Assurance 1: Financial Assurance Information Listing

A listing containing RCRA financial assurance information submitted on behalf of the CT DEP's Program Analysis Group of the Waste Engineering and Enforcement Division.

Date of Government Version: 12/10/2020
Date Data Arrived at EDR: 12/11/2020
Date Made Active in Reports: 02/08/2021
Number of Days to Update: 59

Source: Department of Energy & Environmental Protection
Telephone: 860-418-5930
Last EDR Contact: 03/12/2021
Next Scheduled EDR Contact: 06/28/2021
Data Release Frequency: Varies

Financial Assurance 2: Financial Assurance Information Listing

A listing of financial assurance information for solid waste facilities. Financial assurance is intended to ensure that resources are available to pay for the cost of closure, post-closure care, and corrective measures if the owner or operator of a regulated facility is unable or unwilling to pay.

Date of Government Version: 12/10/2020
Date Data Arrived at EDR: 12/11/2020
Date Made Active in Reports: 02/09/2021
Number of Days to Update: 60

Source: Department of Energy & Environmental Protection
Telephone: 860-418-5930
Last EDR Contact: 03/12/2021
Next Scheduled EDR Contact: 06/28/2021
Data Release Frequency: Varies

LEAD: Lead Inspection Database

The Lead Poisoning Prevention and Control Program lead inspection database.

Date of Government Version: 03/26/2014
Date Data Arrived at EDR: 03/27/2014
Date Made Active in Reports: 05/08/2014
Number of Days to Update: 42

Source: Department of Public Health
Telephone: 860-509-7299
Last EDR Contact: 03/01/2021
Next Scheduled EDR Contact: 06/14/2021
Data Release Frequency: Varies

LWDS: Connecticut Leachate and Wastewater Discharge Sites

The Leachate and Waste Water Discharge Inventory Data Layer (LWDS) includes point locations digitized from Leachate and Wastewater Discharge Source maps compiled by the Connecticut DEP. These maps locate surface and groundwater discharges that (1) have received a waste water discharge permit from the state or (2) are historic and now defunct waste sites or (3) are locations of accidental spills, leaks, or discharges of a variety of liquid or solid wastes.

Date of Government Version: 07/17/2009
Date Data Arrived at EDR: 10/21/2009
Date Made Active in Reports: 10/30/2009
Number of Days to Update: 9

Source: Department of Energy & Environmental Protection
Telephone: N/A
Last EDR Contact: 10/15/2014
Next Scheduled EDR Contact: 01/26/2015
Data Release Frequency: Varies

GOVERNMENT RECORDS SEARCHED / DATA CURRENCY TRACKING

CT MANIFEST: Hazardous Waste Manifest Data

Facility and manifest data. Manifest is a document that lists and tracks hazardous waste from the generator through transporters to a tsd facility.

Date of Government Version: 08/10/2020
Date Data Arrived at EDR: 10/20/2020
Date Made Active in Reports: 11/02/2020
Number of Days to Update: 13

Source: Department of Energy & Environmental Protection
Telephone: 860-424-3375
Last EDR Contact: 02/12/2021
Next Scheduled EDR Contact: 05/24/2021
Data Release Frequency: No Update Planned

NPDES: Wastewater Permit Listing

A listing of permits issued by the DEP.

Date of Government Version: 06/18/2020
Date Data Arrived at EDR: 06/19/2020
Date Made Active in Reports: 09/04/2020
Number of Days to Update: 77

Source: Department of Energy & Environmental Protection
Telephone: 860-424-3832
Last EDR Contact: 12/14/2020
Next Scheduled EDR Contact: 04/05/2021
Data Release Frequency: Varies

SEH: List of Significant Environmental Hazards Report to DEEP

The Significant Environmental Hazard Statute is intended to identify and abate short-term risks associated with specific environmental conditions identified in the statute. After abatement of short-term risks (meaning abatement of the significant environmental hazard condition), there may still be potential long-term risks associated with the release. However, a significant environmental hazard can be considered abated under the statute even though potential long-term risks may not have been addressed.

Date of Government Version: 09/30/2020
Date Data Arrived at EDR: 10/19/2020
Date Made Active in Reports: 01/08/2021
Number of Days to Update: 81

Source: Department of Energy & Environmental Protection
Telephone: 860-424-3766
Last EDR Contact: 01/11/2021
Next Scheduled EDR Contact: 04/26/2021
Data Release Frequency: Varies

UIC: Underground Injection Control Listing

A list of of subsurface disposal permits and their locations.

Date of Government Version: 06/15/2020
Date Data Arrived at EDR: 06/18/2020
Date Made Active in Reports: 09/04/2020
Number of Days to Update: 78

Source: Department of Energy & Environmental Protection
Telephone: 860-424-3058
Last EDR Contact: 02/09/2021
Next Scheduled EDR Contact: 05/03/2021
Data Release Frequency: Varies

COI: Completion of Investigation

The COI must be signed and submitted by the Certifying Party to document that the investigation of the parcel has been completed in accordance with CGS Section 22a-134a(g)(1).

Date of Government Version: 04/09/2020
Date Data Arrived at EDR: 05/18/2020
Date Made Active in Reports: 07/31/2020
Number of Days to Update: 74

Source: Department of Energy & Environmental Protection
Telephone: 860-424-3000
Last EDR Contact: 12/23/2020
Next Scheduled EDR Contact: 04/05/2021
Data Release Frequency: Varies

MINES MRDS: Mineral Resources Data System

Mineral Resources Data System

Date of Government Version: 04/06/2018
Date Data Arrived at EDR: 10/21/2019
Date Made Active in Reports: 10/24/2019
Number of Days to Update: 3

Source: USGS
Telephone: 703-648-6533
Last EDR Contact: 02/26/2021
Next Scheduled EDR Contact: 09/10/2018
Data Release Frequency: Varies

GOVERNMENT RECORDS SEARCHED / DATA CURRENCY TRACKING

PCS ENF: Enforcement data

No description is available for this data

Date of Government Version: 12/31/2014
Date Data Arrived at EDR: 02/05/2015
Date Made Active in Reports: 03/06/2015
Number of Days to Update: 29

Source: EPA
Telephone: 202-564-2497
Last EDR Contact: 12/30/2020
Next Scheduled EDR Contact: 04/19/2021
Data Release Frequency: Varies

PCS INACTIVE: Listing of Inactive PCS Permits

An inactive permit is a facility that has shut down or is no longer discharging.

Date of Government Version: 11/05/2014
Date Data Arrived at EDR: 01/06/2015
Date Made Active in Reports: 05/06/2015
Number of Days to Update: 120

Source: EPA
Telephone: 202-564-2496
Last EDR Contact: 01/04/2021
Next Scheduled EDR Contact: 04/19/2021
Data Release Frequency: Semi-Annually

PCS: Permit Compliance System

PCS is a computerized management information system that contains data on National Pollutant Discharge Elimination System (NPDES) permit holding facilities. PCS tracks the permit, compliance, and enforcement status of NPDES facilities.

Date of Government Version: 07/14/2011
Date Data Arrived at EDR: 08/05/2011
Date Made Active in Reports: 09/29/2011
Number of Days to Update: 55

Source: EPA, Office of Water
Telephone: 202-564-2496
Last EDR Contact: 01/04/2021
Next Scheduled EDR Contact: 04/19/2021
Data Release Frequency: Semi-Annually

EDR HIGH RISK HISTORICAL RECORDS

EDR Exclusive Records

EDR MGP: EDR Proprietary Manufactured Gas Plants

The EDR Proprietary Manufactured Gas Plant Database includes records of coal gas plants (manufactured gas plants) compiled by EDR's researchers. Manufactured gas sites were used in the United States from the 1800's to 1950's to produce a gas that could be distributed and used as fuel. These plants used whale oil, rosin, coal, or a mixture of coal, oil, and water that also produced a significant amount of waste. Many of the byproducts of the gas production, such as coal tar (oily waste containing volatile and non-volatile chemicals), sludges, oils and other compounds are potentially hazardous to human health and the environment. The byproduct from this process was frequently disposed of directly at the plant site and can remain or spread slowly, serving as a continuous source of soil and groundwater contamination.

Date of Government Version: N/A
Date Data Arrived at EDR: N/A
Date Made Active in Reports: N/A
Number of Days to Update: N/A

Source: EDR, Inc.
Telephone: N/A
Last EDR Contact: N/A
Next Scheduled EDR Contact: N/A
Data Release Frequency: No Update Planned

EDR Hist Auto: EDR Exclusive Historical Auto Stations

EDR has searched selected national collections of business directories and has collected listings of potential gas station/filling station/service station sites that were available to EDR researchers. EDR's review was limited to those categories of sources that might, in EDR's opinion, include gas station/filling station/service station establishments. The categories reviewed included, but were not limited to gas, gas station, gasoline station, filling station, auto, automobile repair, auto service station, service station, etc. This database falls within a category of information EDR classifies as "High Risk Historical Records", or HRHR. EDR's HRHR effort presents unique and sometimes proprietary data about past sites and operations that typically create environmental concerns, but may not show up in current government records searches.

Date of Government Version: N/A
Date Data Arrived at EDR: N/A
Date Made Active in Reports: N/A
Number of Days to Update: N/A

Source: EDR, Inc.
Telephone: N/A
Last EDR Contact: N/A
Next Scheduled EDR Contact: N/A
Data Release Frequency: Varies

GOVERNMENT RECORDS SEARCHED / DATA CURRENCY TRACKING

EDR Hist Cleaner: EDR Exclusive Historical Cleaners

EDR has searched selected national collections of business directories and has collected listings of potential dry cleaner sites that were available to EDR researchers. EDR's review was limited to those categories of sources that might, in EDR's opinion, include dry cleaning establishments. The categories reviewed included, but were not limited to dry cleaners, cleaners, laundry, laundromat, cleaning/laundry, wash & dry etc. This database falls within a category of information EDR classifies as "High Risk Historical Records", or HRHR. EDR's HRHR effort presents unique and sometimes proprietary data about past sites and operations that typically create environmental concerns, but may not show up in current government records searches.

Date of Government Version: N/A
Date Data Arrived at EDR: N/A
Date Made Active in Reports: N/A
Number of Days to Update: N/A

Source: EDR, Inc.
Telephone: N/A
Last EDR Contact: N/A
Next Scheduled EDR Contact: N/A
Data Release Frequency: Varies

EDR RECOVERED GOVERNMENT ARCHIVES

Exclusive Recovered Govt. Archives

RGA HWS: Recovered Government Archive State Hazardous Waste Facilities List

The EDR Recovered Government Archive State Hazardous Waste database provides a list of SHWS incidents derived from historical databases and includes many records that no longer appear in current government lists. Compiled from Records formerly available from the Department of Energy & Environmental Protection formerly know as the DEP which changes in July 2011 in Connecticut.

Date of Government Version: N/A
Date Data Arrived at EDR: 07/01/2013
Date Made Active in Reports: 01/02/2014
Number of Days to Update: 185

Source: Department of Energy & Environmental Protection
Telephone: N/A
Last EDR Contact: 06/01/2012
Next Scheduled EDR Contact: N/A
Data Release Frequency: Varies

RGA LUST: Recovered Government Archive Leaking Underground Storage Tank

The EDR Recovered Government Archive Leaking Underground Storage Tank database provides a list of LUST incidents derived from historical databases and includes many records that no longer appear in current government lists. Compiled from Records formerly available from the Department of Energy & Environmental Protection formerly know as the DEP which changes in July 2011 in Connecticut.

Date of Government Version: N/A
Date Data Arrived at EDR: 07/01/2013
Date Made Active in Reports: 01/02/2014
Number of Days to Update: 185

Source: Department of Energy & Environmental Protection
Telephone: N/A
Last EDR Contact: 06/01/2012
Next Scheduled EDR Contact: N/A
Data Release Frequency: Varies

OTHER DATABASE(S)

Depending on the geographic area covered by this report, the data provided in these specialty databases may or may not be complete. For example, the existence of wetlands information data in a specific report does not mean that all wetlands in the area covered by the report are included. Moreover, the absence of any reported wetlands information does not necessarily mean that wetlands do not exist in the area covered by the report.

NJ MANIFEST: Manifest Information

Hazardous waste manifest information.

Date of Government Version: 12/31/2018
Date Data Arrived at EDR: 04/10/2019
Date Made Active in Reports: 05/16/2019
Number of Days to Update: 36

Source: Department of Environmental Protection
Telephone: N/A
Last EDR Contact: 01/08/2021
Next Scheduled EDR Contact: 04/19/2021
Data Release Frequency: Annually

GOVERNMENT RECORDS SEARCHED / DATA CURRENCY TRACKING

NY MANIFEST: Facility and Manifest Data

Manifest is a document that lists and tracks hazardous waste from the generator through transporters to a TSD facility.

Date of Government Version: 01/01/2019
Date Data Arrived at EDR: 04/29/2020
Date Made Active in Reports: 07/10/2020
Number of Days to Update: 72

Source: Department of Environmental Conservation
Telephone: 518-402-8651
Last EDR Contact: 01/29/2021
Next Scheduled EDR Contact: 05/10/2021
Data Release Frequency: Quarterly

PA MANIFEST: Manifest Information

Hazardous waste manifest information.

Date of Government Version: 06/30/2018
Date Data Arrived at EDR: 07/19/2019
Date Made Active in Reports: 09/10/2019
Number of Days to Update: 53

Source: Department of Environmental Protection
Telephone: 717-783-8990
Last EDR Contact: 01/11/2021
Next Scheduled EDR Contact: 04/26/2021
Data Release Frequency: Annually

RI MANIFEST: Manifest information

Hazardous waste manifest information

Date of Government Version: 12/31/2019
Date Data Arrived at EDR: 02/11/2021
Date Made Active in Reports: 02/24/2021
Number of Days to Update: 13

Source: Department of Environmental Management
Telephone: 401-222-2797
Last EDR Contact: 02/09/2021
Next Scheduled EDR Contact: 05/31/2021
Data Release Frequency: Annually

VT MANIFEST: Hazardous Waste Manifest Data

Hazardous waste manifest information.

Date of Government Version: 10/28/2019
Date Data Arrived at EDR: 10/29/2019
Date Made Active in Reports: 01/09/2020
Number of Days to Update: 72

Source: Department of Environmental Conservation
Telephone: 802-241-3443
Last EDR Contact: 01/11/2021
Next Scheduled EDR Contact: 04/26/2021
Data Release Frequency: Annually

WI MANIFEST: Manifest Information

Hazardous waste manifest information.

Date of Government Version: 05/31/2018
Date Data Arrived at EDR: 06/19/2019
Date Made Active in Reports: 09/03/2019
Number of Days to Update: 76

Source: Department of Natural Resources
Telephone: N/A
Last EDR Contact: 03/08/2021
Next Scheduled EDR Contact: 06/21/2021
Data Release Frequency: Annually

Oil/Gas Pipelines

Source: Endeavor Business Media

Petroleum Bundle (Crude Oil, Refined Products, Petrochemicals, Gas Liquids (LPG/NGL), and Specialty Gases (Miscellaneous)) N = Natural Gas Bundle (Natural Gas, Gas Liquids (LPG/NGL), and Specialty Gases (Miscellaneous)). This map includes information copyrighted by Endeavor Business Media. This information is provided on a best effort basis and Endeavor Business Media does not guarantee its accuracy nor warrant its fitness for any particular purpose. Such information has been reprinted with the permission of Endeavor Business Media.

Electric Power Transmission Line Data

Source: Endeavor Business Media

This map includes information copyrighted by Endeavor Business Media. This information is provided on a best effort basis and Endeavor Business Media does not guarantee its accuracy nor warrant its fitness for any particular purpose. Such information has been reprinted with the permission of Endeavor Business Media.

Sensitive Receptors: There are individuals deemed sensitive receptors due to their fragile immune systems and special sensitivity to environmental discharges. These sensitive receptors typically include the elderly, the sick, and children. While the location of all sensitive receptors cannot be determined, EDR indicates those buildings and facilities - schools, daycares, hospitals, medical centers, and nursing homes - where individuals who are sensitive receptors are likely to be located.

GOVERNMENT RECORDS SEARCHED / DATA CURRENCY TRACKING

AHA Hospitals:

Source: American Hospital Association, Inc.

Telephone: 312-280-5991

The database includes a listing of hospitals based on the American Hospital Association's annual survey of hospitals.

Medical Centers: Provider of Services Listing

Source: Centers for Medicare & Medicaid Services

Telephone: 410-786-3000

A listing of hospitals with Medicare provider number, produced by Centers of Medicare & Medicaid Services, a federal agency within the U.S. Department of Health and Human Services.

Nursing Homes

Source: National Institutes of Health

Telephone: 301-594-6248

Information on Medicare and Medicaid certified nursing homes in the United States.

Public Schools

Source: National Center for Education Statistics

Telephone: 202-502-7300

The National Center for Education Statistics' primary database on elementary and secondary public education in the United States. It is a comprehensive, annual, national statistical database of all public elementary and secondary schools and school districts, which contains data that are comparable across all states.

Private Schools

Source: National Center for Education Statistics

Telephone: 202-502-7300

The National Center for Education Statistics' primary database on private school locations in the United States.

Daycare Centers: Licensed Child Care Facilities

Source: Department of Public Health

Telephone: 860-509-8045

Flood Zone Data: This data was obtained from the Federal Emergency Management Agency (FEMA). It depicts 100-year and 500-year flood zones as defined by FEMA. It includes the National Flood Hazard Layer (NFHL) which incorporates Flood Insurance Rate Map (FIRM) data and Q3 data from FEMA in areas not covered by NFHL.

Source: FEMA

Telephone: 877-336-2627

Date of Government Version: 2003, 2015

NWI: National Wetlands Inventory. This data, available in select counties across the country, was obtained by EDR in 2002, 2005 and 2010 from the U.S. Fish and Wildlife Service.

State Wetlands Data: Tidal Wetlands

Source: Department of Energy & Environmental Protection

Telephone: 860-424-4054

Current USGS 7.5 Minute Topographic Map

Source: U.S. Geological Survey

STREET AND ADDRESS INFORMATION

© 2015 TomTom North America, Inc. All rights reserved. This material is proprietary and the subject of copyright protection and other intellectual property rights owned by or licensed to Tele Atlas North America, Inc. The use of this material is subject to the terms of a license agreement. You will be held liable for any unauthorized copying or disclosure of this material.