

INLAND WETLANDS
COMMISSION
Telephone (203) 563-0180
Fax (203) 563-0284



TOWN HALL
238 Danbury Road
Wilton, Connecticut 06897

APPLICATION FOR A MINOR REGULATED ACTIVITY

For Office Use Only:

| | |
|--------------------|-------------------------|
| Filing Fee \$ | WET# |
| Date of Submission | Wilton Land Record Map# |
| Date of Acceptance | Volume # Page # |
| | Assessor's Map # Lot# |

APPLICANT INFORMATION:

| | |
|------------------------------------|---------------------------------|
| Applicant: <u>Doranne Merrill</u> | Agent (if applicable) <u>NA</u> |
| Address <u>63 St. Johns Rd</u> | Address |
| Telephone <u>203-834-0128</u> | Telephone |
| Email <u>merrill@optonline.net</u> | Email |

PROPERTY INFORMATION:

| | |
|---|--|
| Property Address <u>63 St. Johns Rd.</u> | Site Acreage <u>2.86 ac</u> |
| Acres of altered Wetlands On-Site <u>0</u> | Cu. Yds. of Material Excavated <u>0</u> |
| Linear Feet of Watercourse <u>111' (see map)</u> | Cu. Yds. of Material to be Deposited <u>0</u> |
| Linear Feet of Open Water <u>0</u> | Acres of altered upland buffer <u>0</u> |
| Sq. Ft. of proposed and/or altered impervious coverage <u>0</u> | Sq. Ft. of disturbed land in regulated area <u>0</u> |

APPLICATION REQUIREMENTS:

Is The Site Within a Public Water Supply
Watershed Boundary? NO YES* X

Is The Site Within 500 Feet of a Town Boundary?
NO X YES*

* If the answer is yes, then the applicant is responsible for notifying the appropriate water authority and/or adjoining community's Wetlands Department. Instructions for notification are available at the office of the commission.

Project Description and Purpose: Removal of 7 dead trees, 6 of which endanger overhead
wires or house structure & 1 dead ash in rear yard.
Additionally, will remove remaining debris from oak that fell last November
in the front of the house.

In addition, the applicant shall provide three (3) collated paper copies of the following information as well as an electronic submission via email to mike.conklin@wiltonct.org & elizabeth.larkin@wiltonct.org **

- ☐ A. Written consent from the owner authorizing the agent to act on his/her behalf *← N/A*
- ☒ B. A Location Map at a scale of 1" = 800'
- ☒ C. A Site Plan showing existing and proposed features
- ☒ D. Names and addresses of adjoining property owners

****Application materials shall be collated and copies of documents more than two pages in length shall be double sided.**

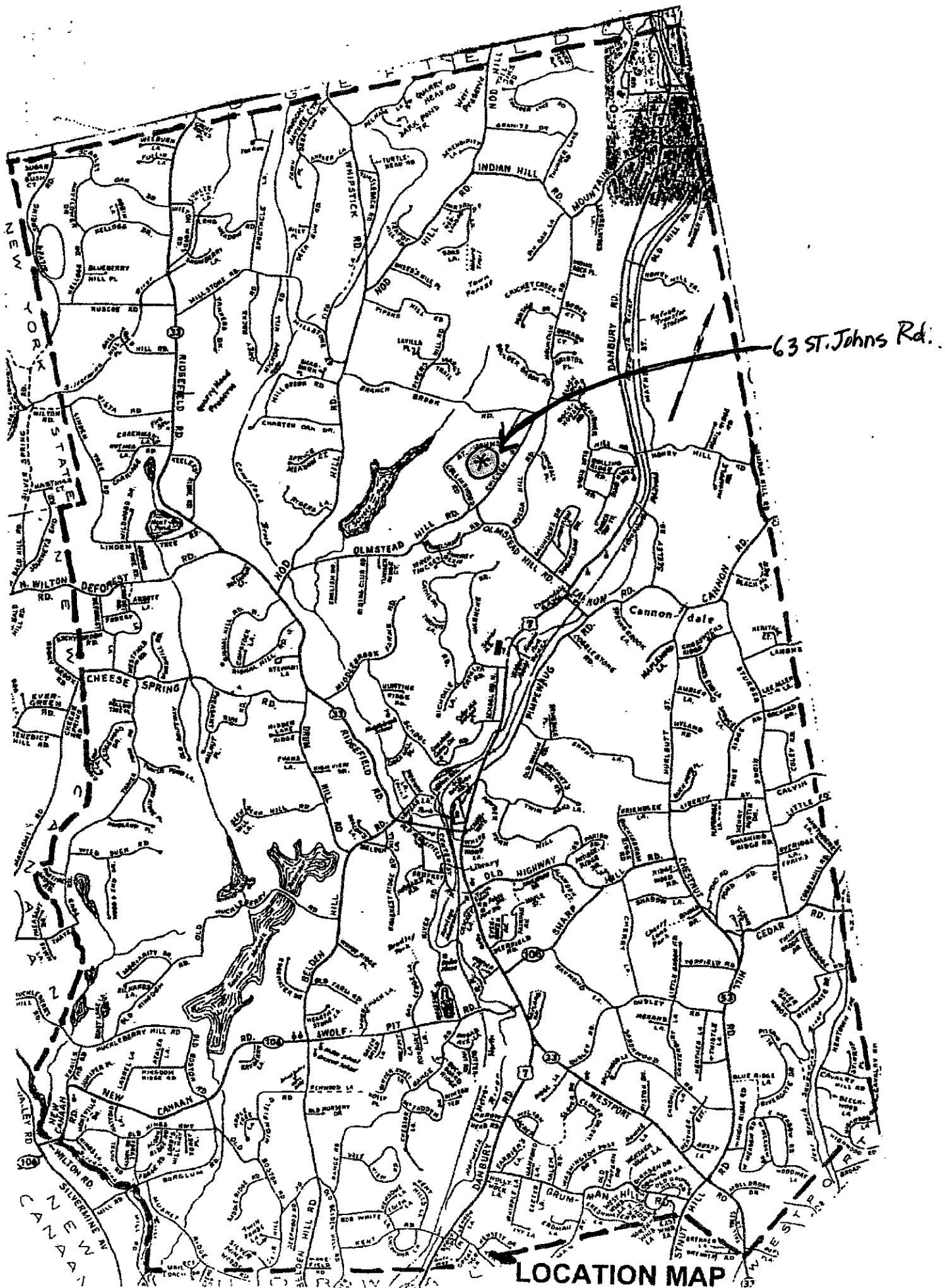
See Section 7 of the Wetlands and Watercourses Regulations of the Town of Wilton for a more detailed description of applications requirements.

The Applicant or his/her agent certifies that he is familiar with the information provided in this application and is aware of the penalties for obtaining a permit through deception, inaccurate or misleading information.

By signing this application, permission is hereby given to necessary and proper inspections of the subject property by the Commissioners and designated agents of the Commission or consultants to the Commission, at reasonable times, both before and after a final decision has been rendered.

Applicant's Signature: Donna Merrill Date: 8/22/22

Agent's Signature (if applicable): _____ Date: _____



LOCATION MAP

48-21-4

WILTON LAND CONSERVATION TRUST B
P O BOX 77
WILTON CT 06897

49-20

KESICKE ROSEMARY
53 ST JOHNS RD
WILTON CT 06897

49-23

RUSSNOK MICHAEL & SHANA
71 ST JOHNS RD
WILTON CT 06897

49-30

MAHER CHRISTOPHER L & NANCY K
56 ST JOHNS RD
WILTON CT 06897

49-8

LAPENNE KATRINA &
49 CHICKEN ST
WILTON CT 06897

49-21

ESSMAN BRIAN C & ELLEN M
59 ST JOHNS RD
WILTON CT 06897

49-24

SLAVIN LARRY & LESLIE E
87 ST JOHNS RD
WILTON CT 06897

62-4

HIGGINS JAMES F & MARY BOZZUTI
44 COLLINSWOOD RD
WILTON CT 06897

49-9-1

RAKOWSKI RAPHAEL
77 CHICKEN ST
WILTON CT 06897

49-22

MERRILL DONNA TRUSTEE
63 ST JOHNS RD
WILTON CT 06897

49-29

ROONEY JOHN F & TARA E
64 ST JOHNS RD
WILTON CT 06897

62-5

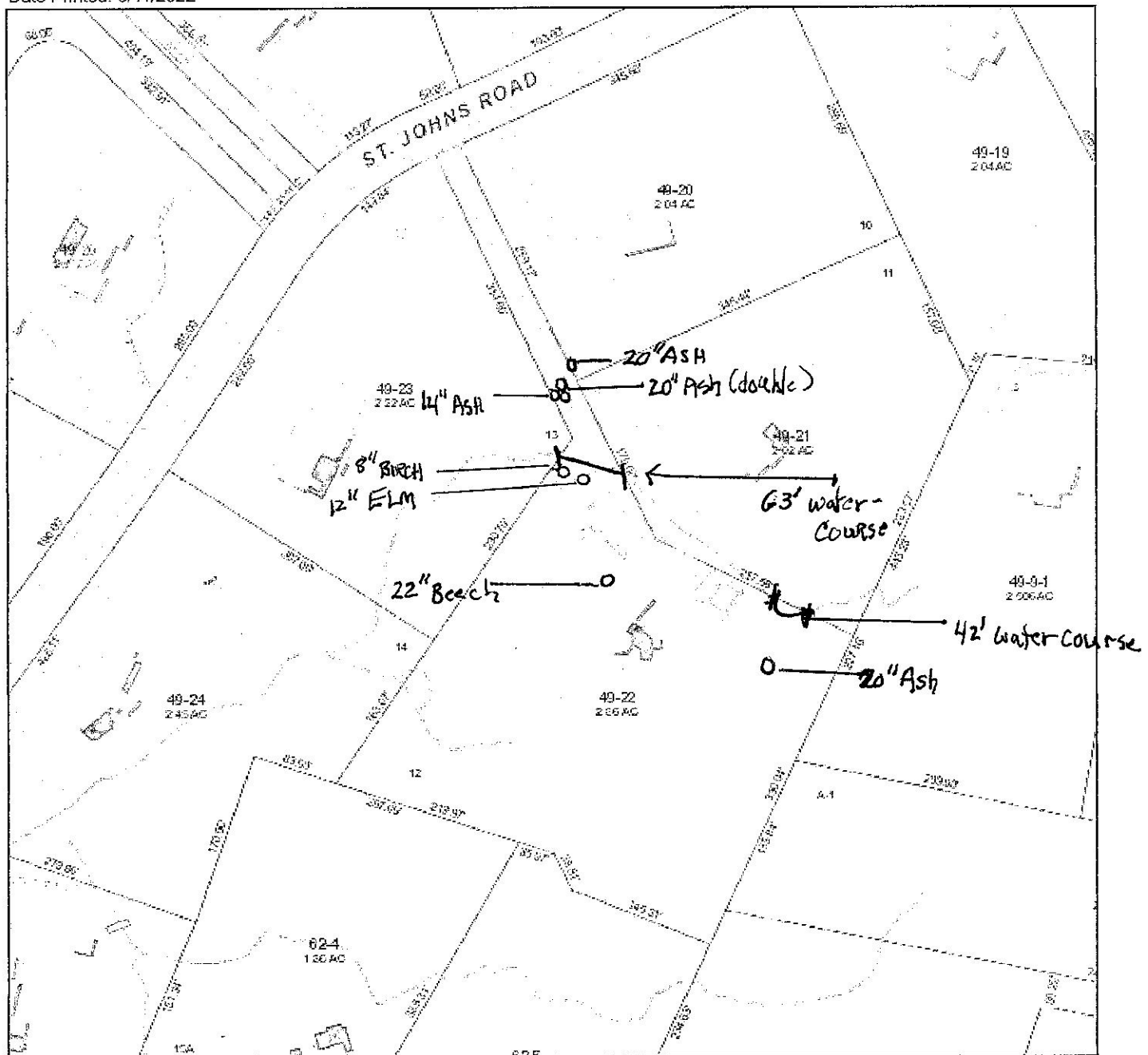
GERAMITA JOINT REVOCABLE TRUST
42 COLLINSWOOD RD
WILTON CT 06897

Town of Wilton

Geographic Information System (GIS)



Date Printed: 8/11/2022



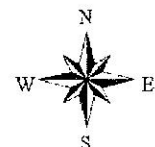
MAP DISCLAIMER - NOTICE OF LIABILITY

This map is for assessment purposes only. It is not for legal description or conveyances. All information is subject to verification by any user. The Town of Wilton and its mapping contractors assume no legal responsibility for the information contained herein.

Zoning Effective: July 28, 2017

Planimetrics Updated: 2014

Approximate Scale: 1 inch = 150 feet



Donna Merrill
63 St. Johns Rd.
Wilton, CT 06897
203-834-0128

August 22, 2022

South Norwalk Electric and Water Co.
164 Old Boston Rd.
Wilton, CT 06897
CT # 1030021

RE: Wetland Permit for minor activity at 63 St. Johns Road, Wilton, CT

Dear Sirs:

On August 22, 2022 I submitted an application to the Town of Wilton Dept. of Environmental Affairs for a minor regulated activity in or abutting a wetland. The property lies within the Pope's Pond/Street's Pond watershed.

Enclosed is a property map of 63 St. Johns Road, Wilton, CT showing the location of 7 dead trees requested for removal. 6 of the 7 dead trees threaten utility wires or the house structure and are located along the driveway or in front of the house . One large dead ash in the backyard also will be removed for safety reasons.

Thank you.

Sincerely,
Donna Merrill, Homeowner
203-834-0128
merrill@optonline.net

Enc: property site plan showing location of trees for removal and indicating location of watercourses totaling 105 linear feet.