


INLAND WETLANDS
COMMISSION
Telephone (203) 563-0180
Fax (203) 563-0284



TOWN HALL
238 Danbury Road
Wilton, Connecticut 06897

APPLICATION FOR A MINOR REGULATED ACTIVITY

For Office Use Only:

Filing Fee \$	WET#
Date of Submission	Wilton Land Record Map#
Date of Acceptance	Volume # Page #
	Assessor's Map # Lot#

APPLICANT INFORMATION:

Applicant: Town of Wilton-Matt Knickerbocker
Address 238 Danbury Road
Wilton, CT 06897
Telephone (203) 563-0153
Email matt.knickerbocker@wiltonct.org

Agent (if applicable) Stephen Santacroce
Address 238 Danbury Road
Wilton, CT 06897
Telephone (203) 563-0153
Email stephen.santacroce@wiltonct.org

PROPERTY INFORMATION:

Property Address Wolfpit Rd. & Belden Hill Rd.
Acres of altered Wetlands On-Site 0
Linear Feet of Watercourse 0
Linear Feet of Open Water 0
Sq. Ft. of proposed and/or altered impervious coverage 0

Site Acreage 0.05
Cu. Yds. of Material Excavated 40
Cu. Yds. of Material to be Deposited 20
Acres of altered upland buffer 0
Sq. Ft. of disturbed land in regulated area 0

APPLICATION REQUIREMENTS:

Is The Site Within a Public Water Supply
Watershed Boundary? NO ☒ YES* ☐

Is The Site Within 500 Feet of a Town Boundary?
NO ☒ YES* ☐

* If the answer is yes, then the applicant is responsible for notifying the appropriate water authority and/or adjoining community's Wetlands Department. Instructions for notification are available at the office of the commission.

Project Description and Purpose: Install new 15" HDPE pipe from existing C.B. in Belden Hill Road, outletting at a pipe outlet within town right-of-way at the intersection of Belden Hill Rd. and Wolfpit Rd. Re-grade area immediate to the newly installed pipe and along adjacent property of 302 Belden Hill Road, adjacent to installed pipe. Construct new curb along Belden Hill Rd. in front of the property located at 302 Belden Hill Road.

In addition, the applicant shall provide three (3) collated paper copies of the following information as well as an electronic submission via email to mike.conklin@wiltonct.org & elizabeth.larkin@wiltonct.org **


- ☐ A. Written consent from the owner authorizing the agent to act on his/her behalf
- ☒ B. A Location Map at a scale of 1" = 800'
- ☒ C. **A Site Plan showing existing and proposed features**
- ☒ D. Names and addresses of adjoining property owners

****Application materials shall be collated and copies of documents more than two pages in length shall be double sided.**

See Section 7 of the Wetlands and Watercourses Regulations of the Town of Wilton for a more detailed description of applications requirements.

The Applicant or his/her agent certifies that he is familiar with the information provided in this application and is aware of the penalties for obtaining a permit through deception, inaccurate or misleading information.

By signing this application, permission is hereby given to necessary and proper inspections of the subject property by the Commissioners and designated agents of the Commission or consultants to the Commission, at reasonable times, both before and after a final decision has been rendered.

Applicant's Signature:  Date: 7/20/23

Agent's Signature (if applicable): Stephen Santacroce Date: 7/20/23

99-2

BRADY JOHN J III &
302 BELDEN HILL RD

WILTON CT 06897

99-9

NOWICKI RANDAL &
320 BELDEN HILL RD

WILTON CT 06897

99-10

LANDSTREET ARIANA
324 BELDEN HILL RD

WILTON CT 06897

99-11

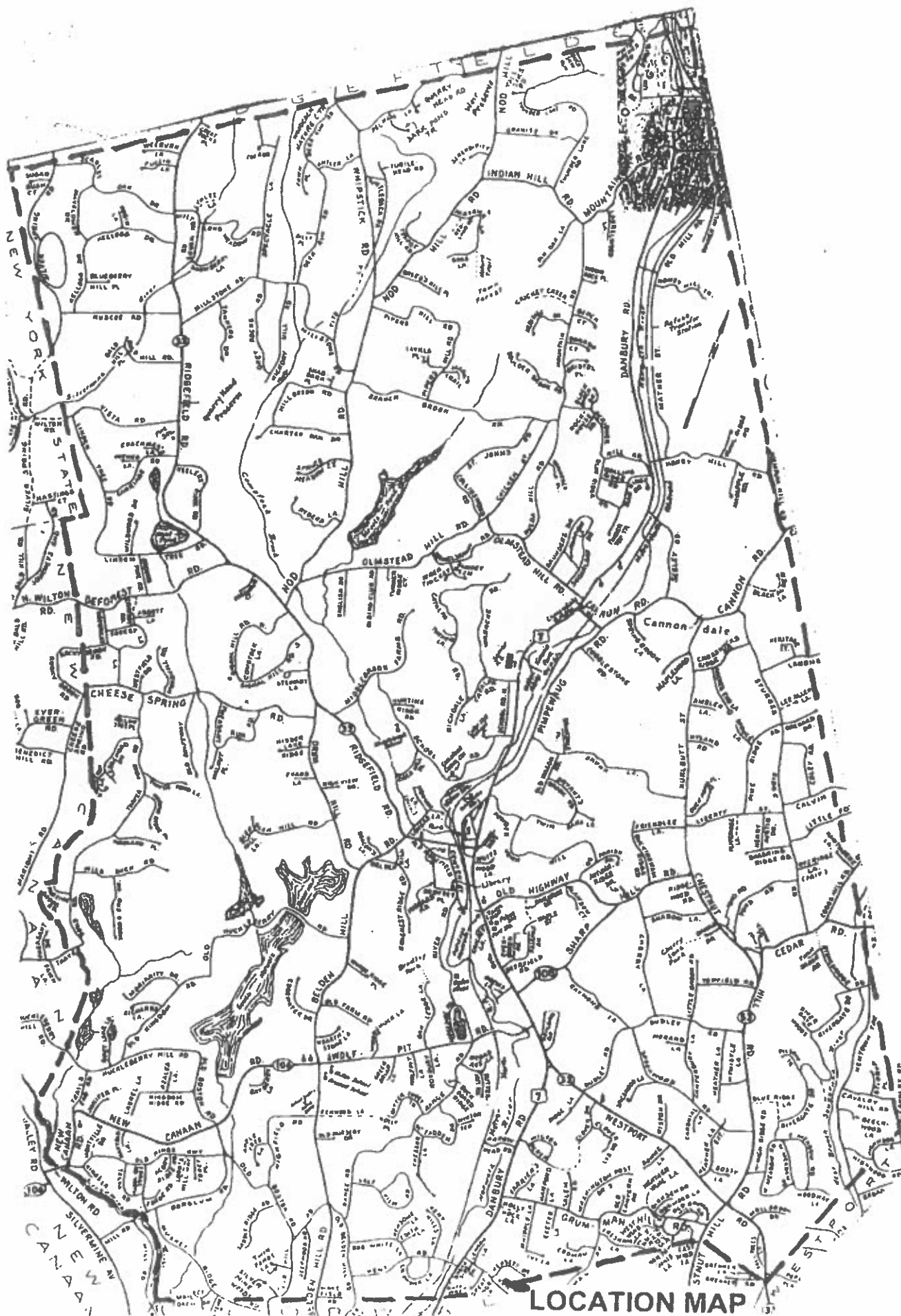
PELIZZARI MARIA ET AL
332 BELDEN HILL RD

WILTON CT 06897

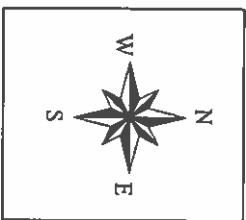
112-4

KLEIN JOHN & BARBARA
5 NEW CANAAN RD

WILTON CT 06897



REV.	DATE	DESCRIPTION	BY



Zoning Effective: July 28, 2017
Planimetrics Updated: 2014

Approximate Scale: 1 inch = 100 feet

0 100 Feet

MAP DISCLAIMER - NOTICE OF LIABILITY
This map is for assessment purposes only. It is not for legal description or conveyances. All information is subject to verification by any user. The Town of Wilton and its mapping contractors assume no legal responsibility for the information contained herein.

DRAINAGE_REPAIR	DRAWN BY: SFS
TOWN OF WILTON, CONNECTICUT	DESIGNED BY: SFS
BELDEN HILL RD & WOLFPIIT RD	APPROVED BY: FMS
BELDEN_HILL&WOLFPIIT_RD	DATE: 7-18-23
TOWN OF WILTON, CONNECTICUT	PROJECT NO.:
DEPARTMENT OF PUBLIC WORKS	SHEET NO.:
	1 / 1



SCALE 1"=100'