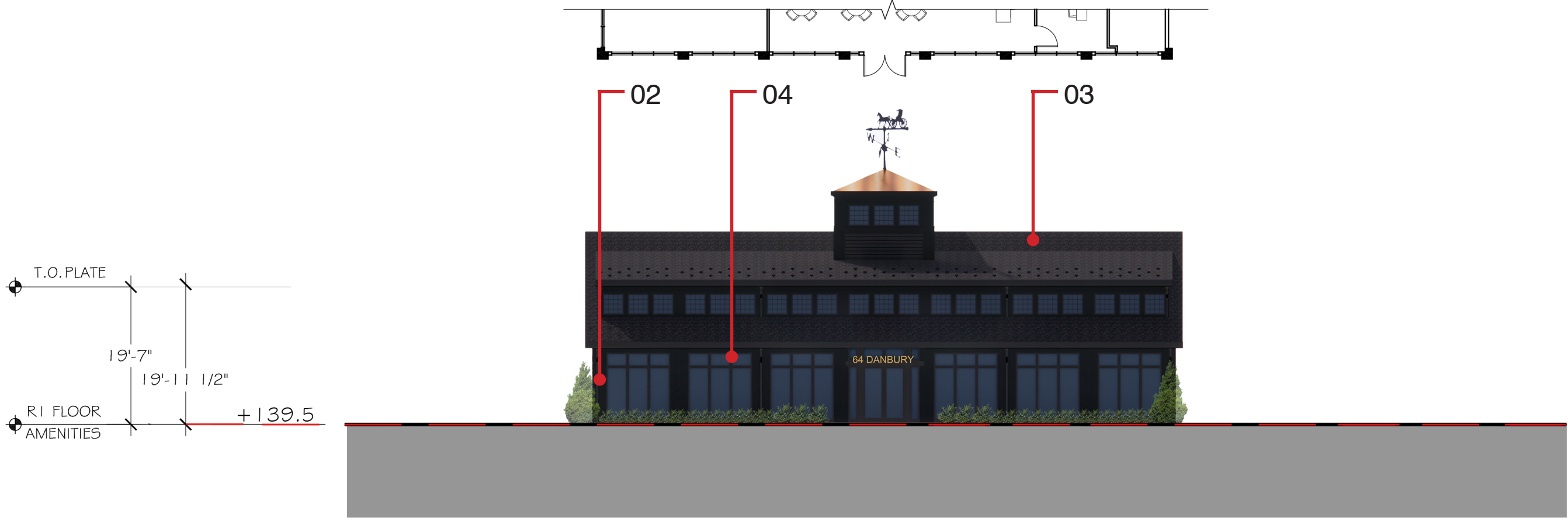

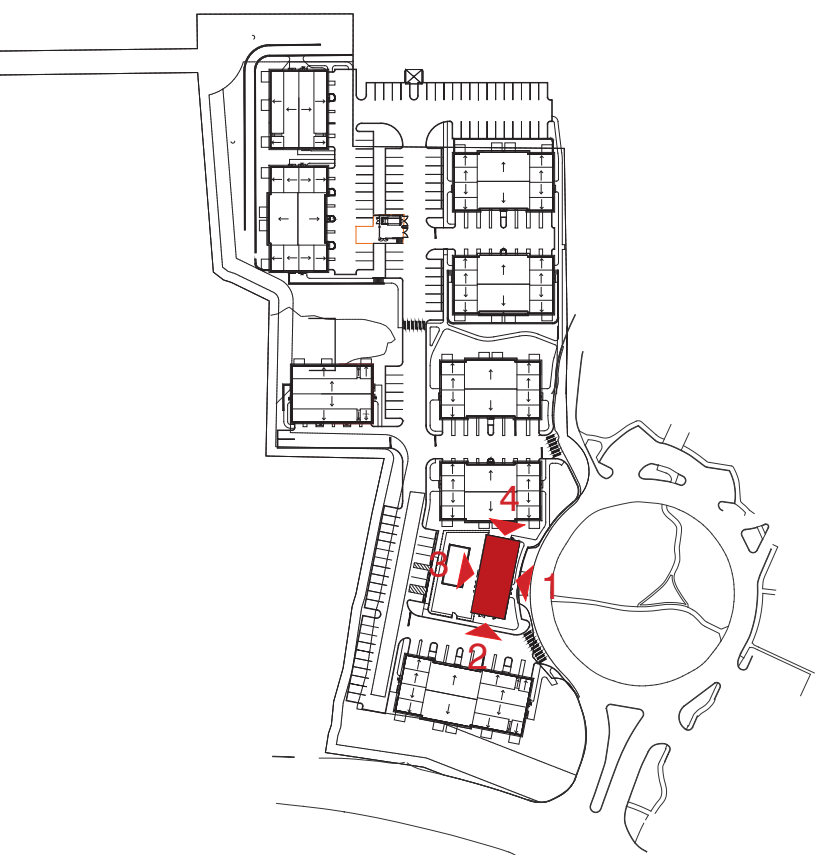
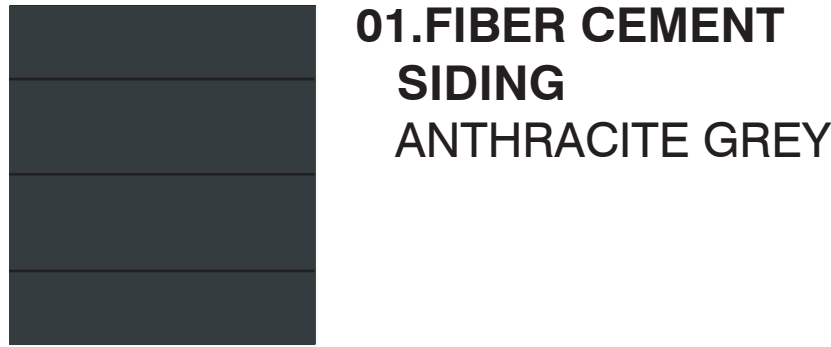
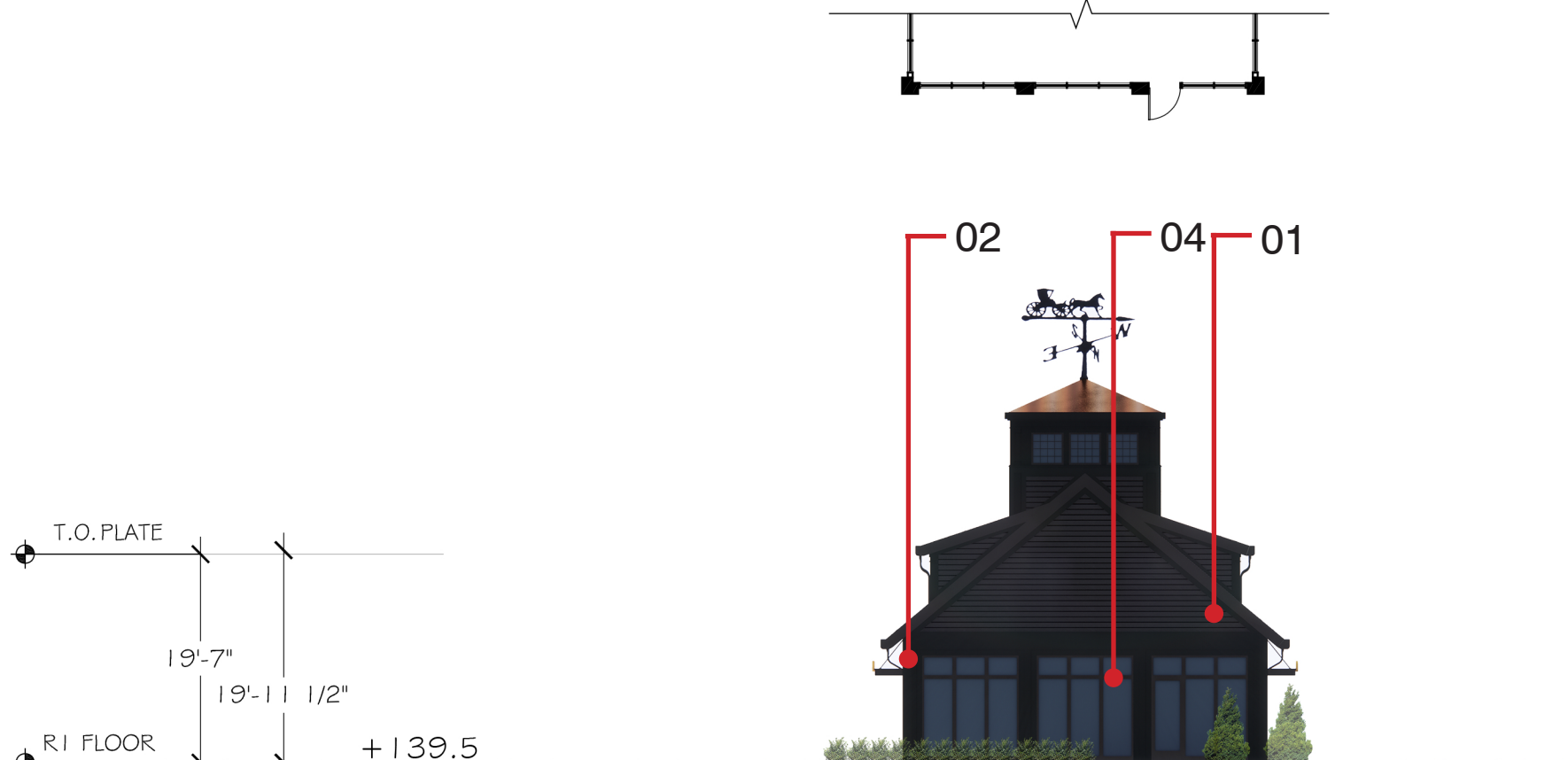


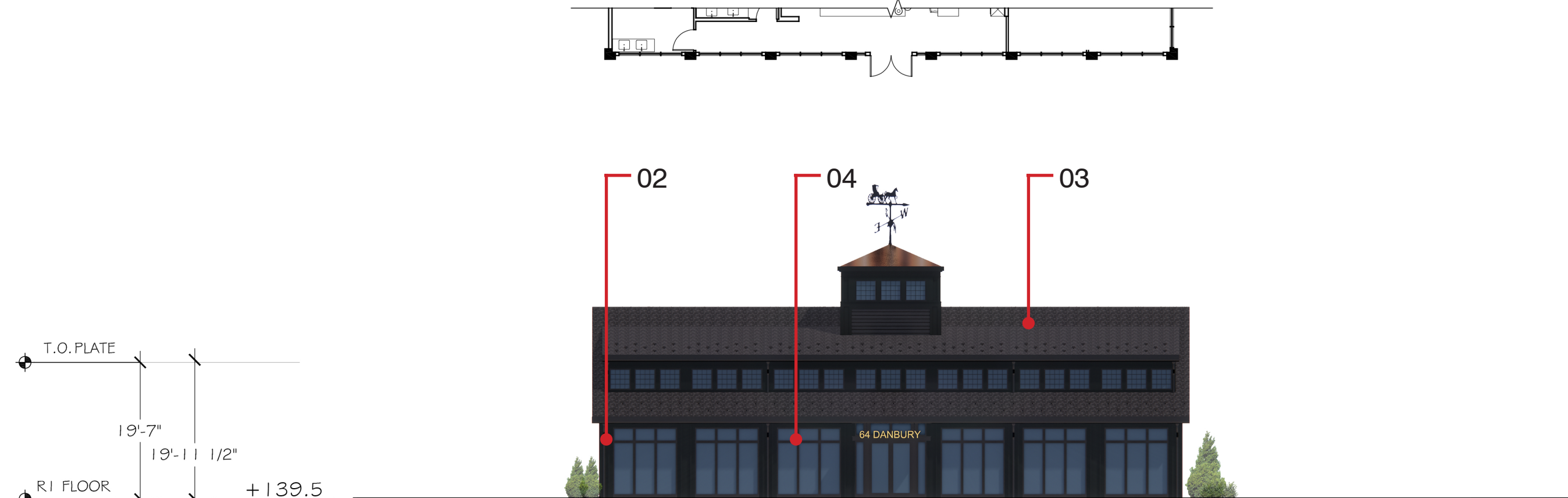
MATERIAL LEGEND



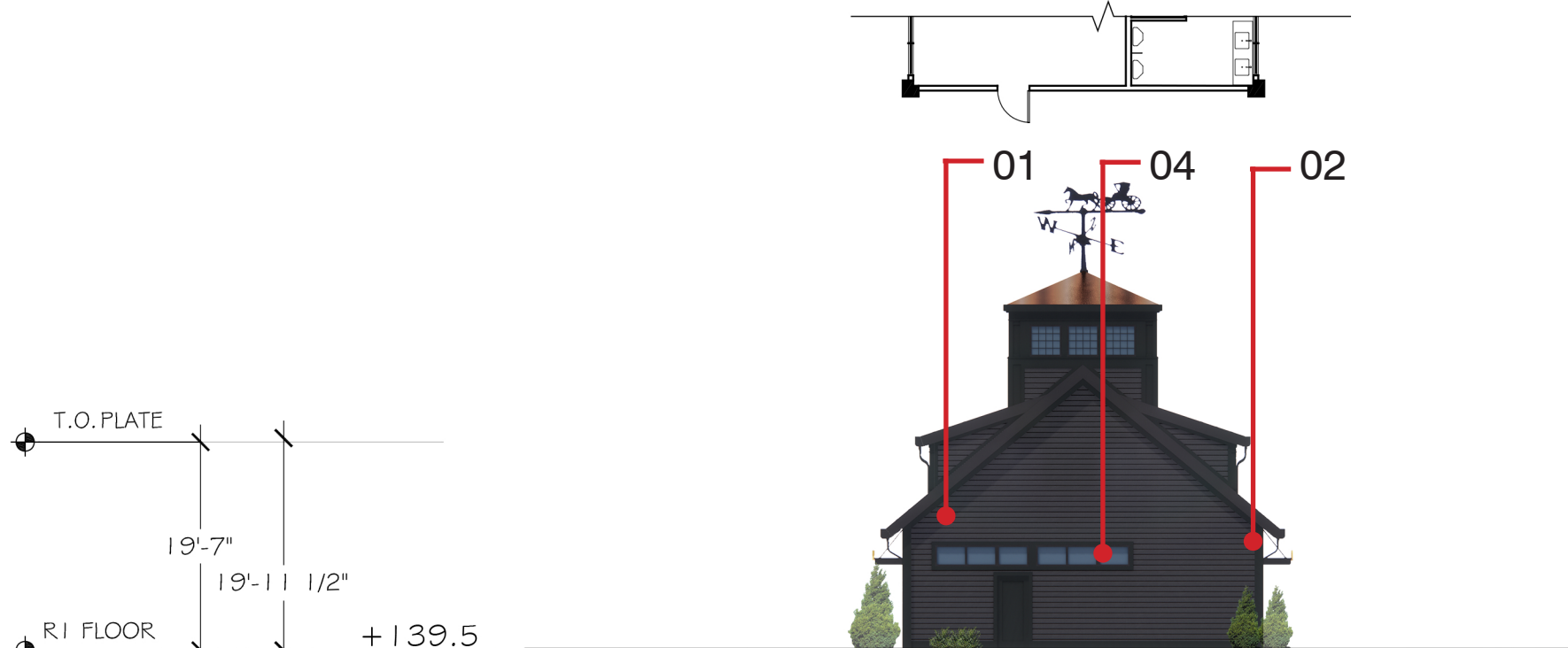
BUILDING ELEVATION 1



BUILDING ELEVATION 2

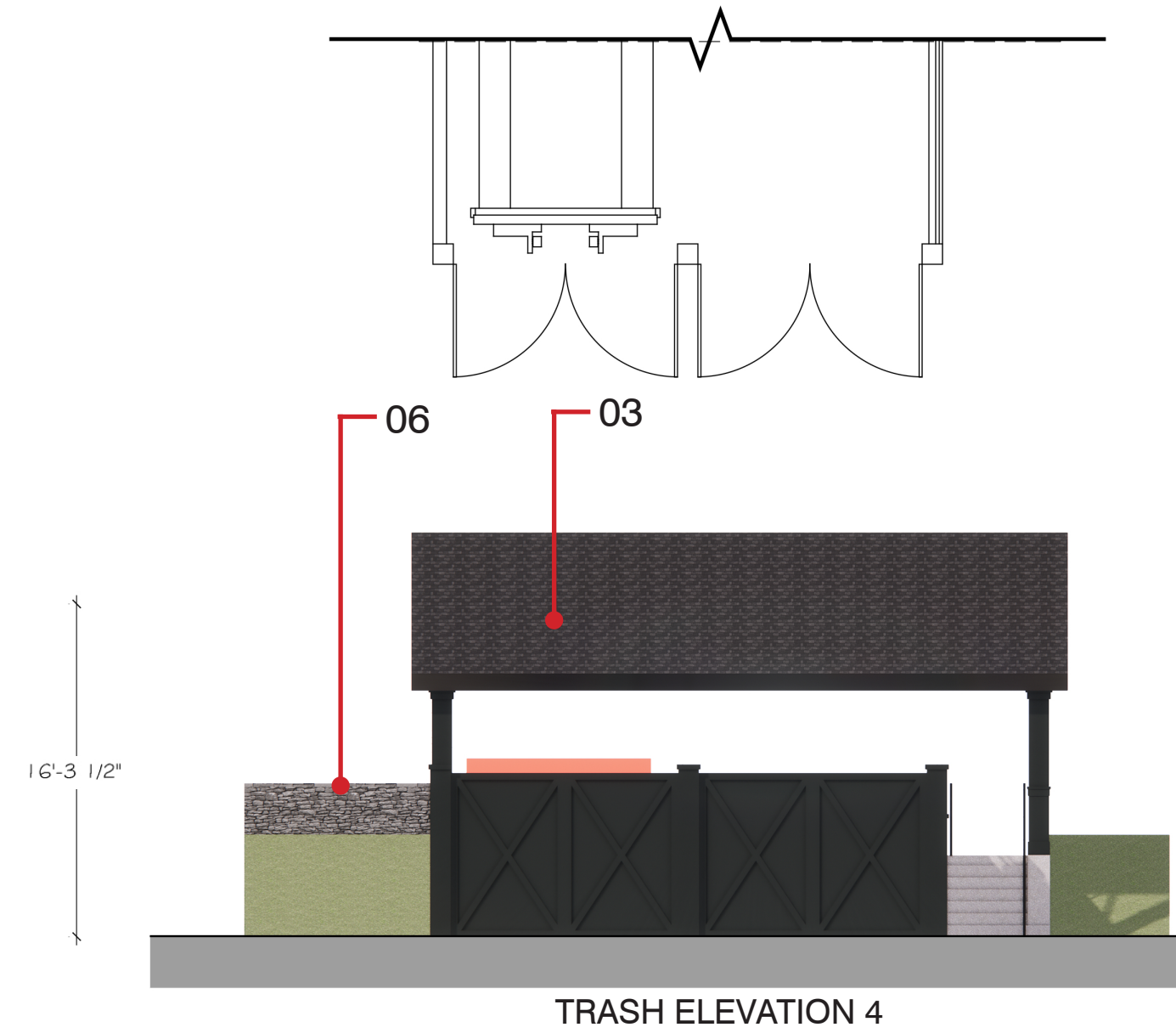
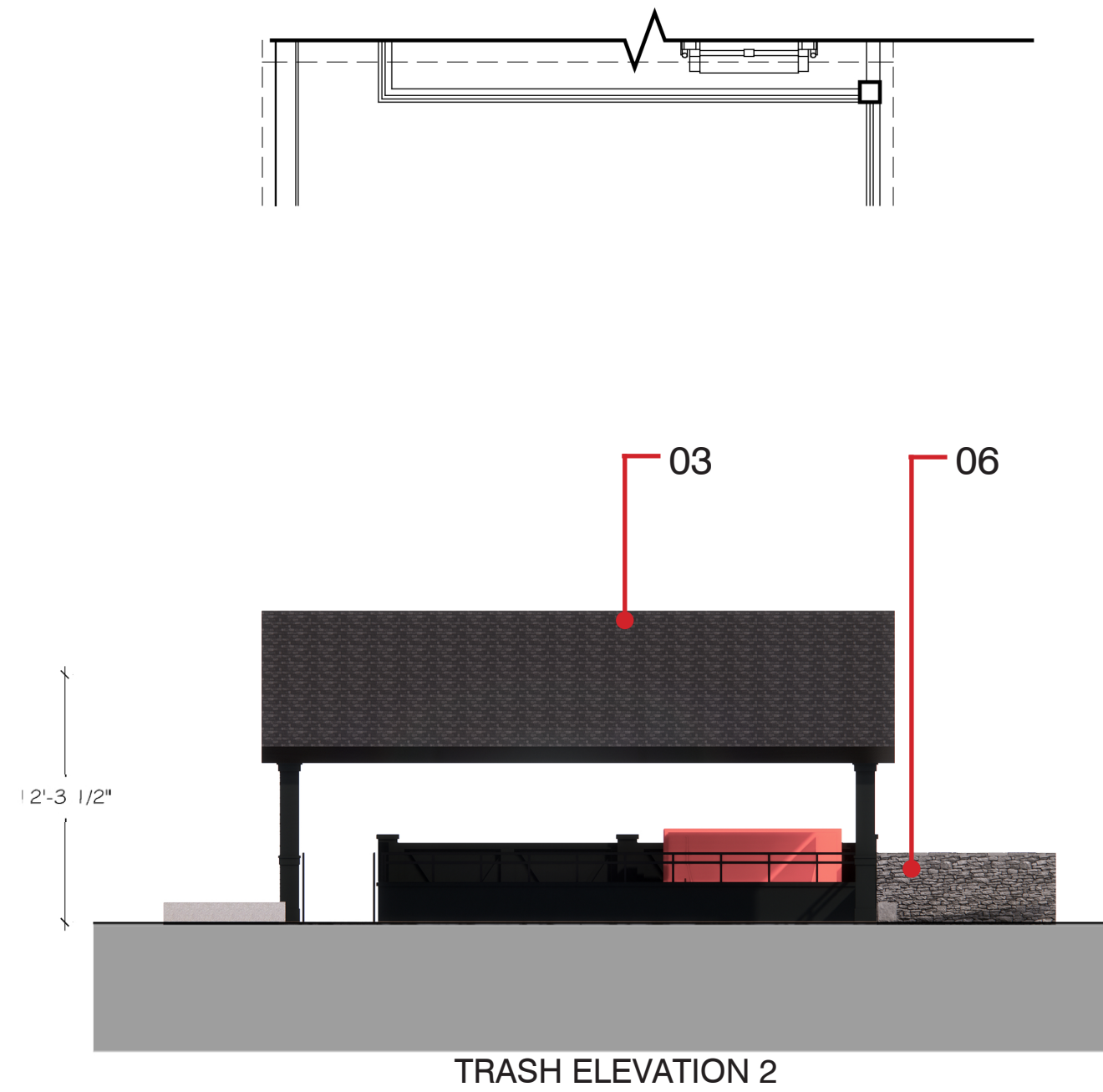
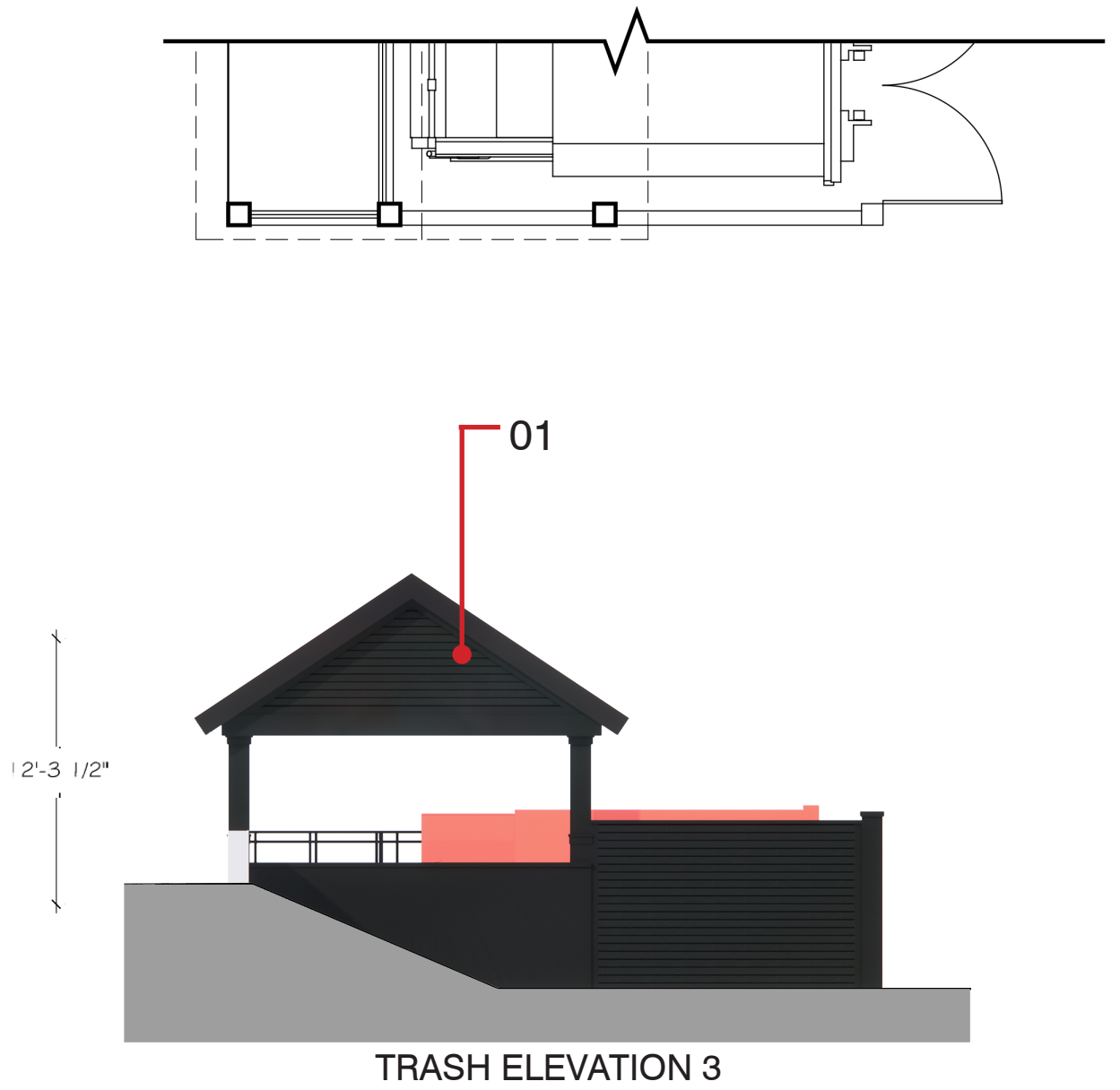
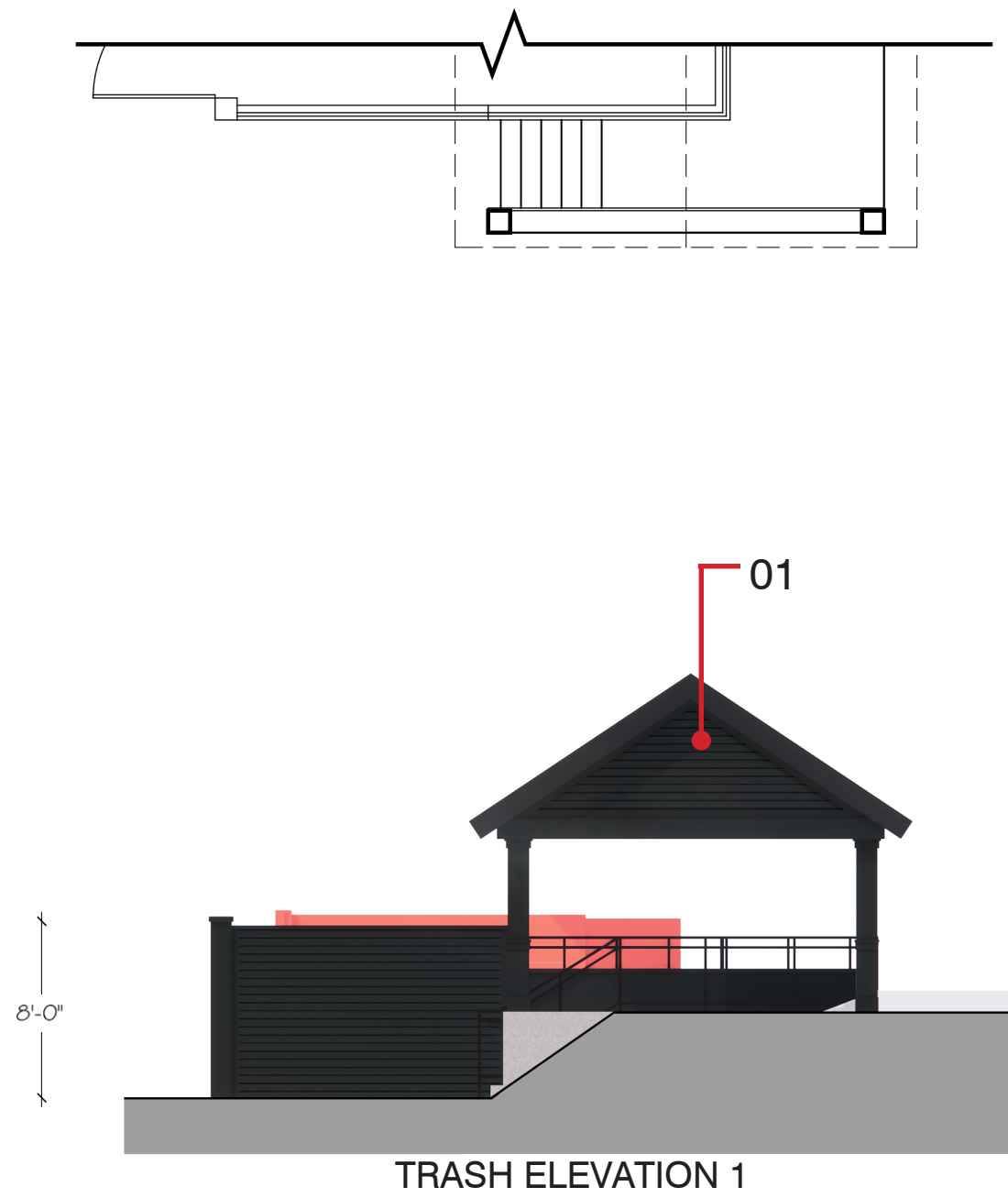
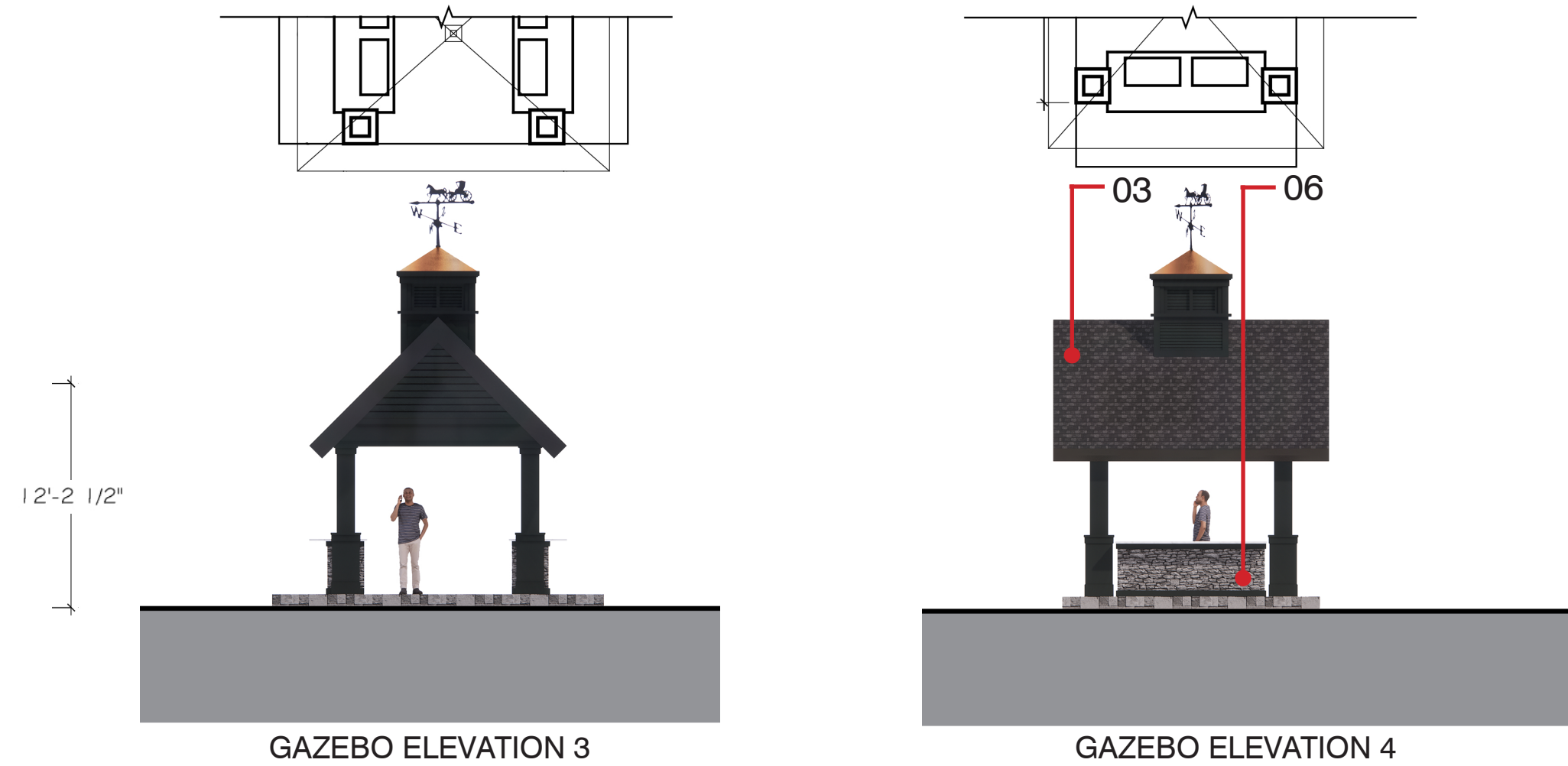
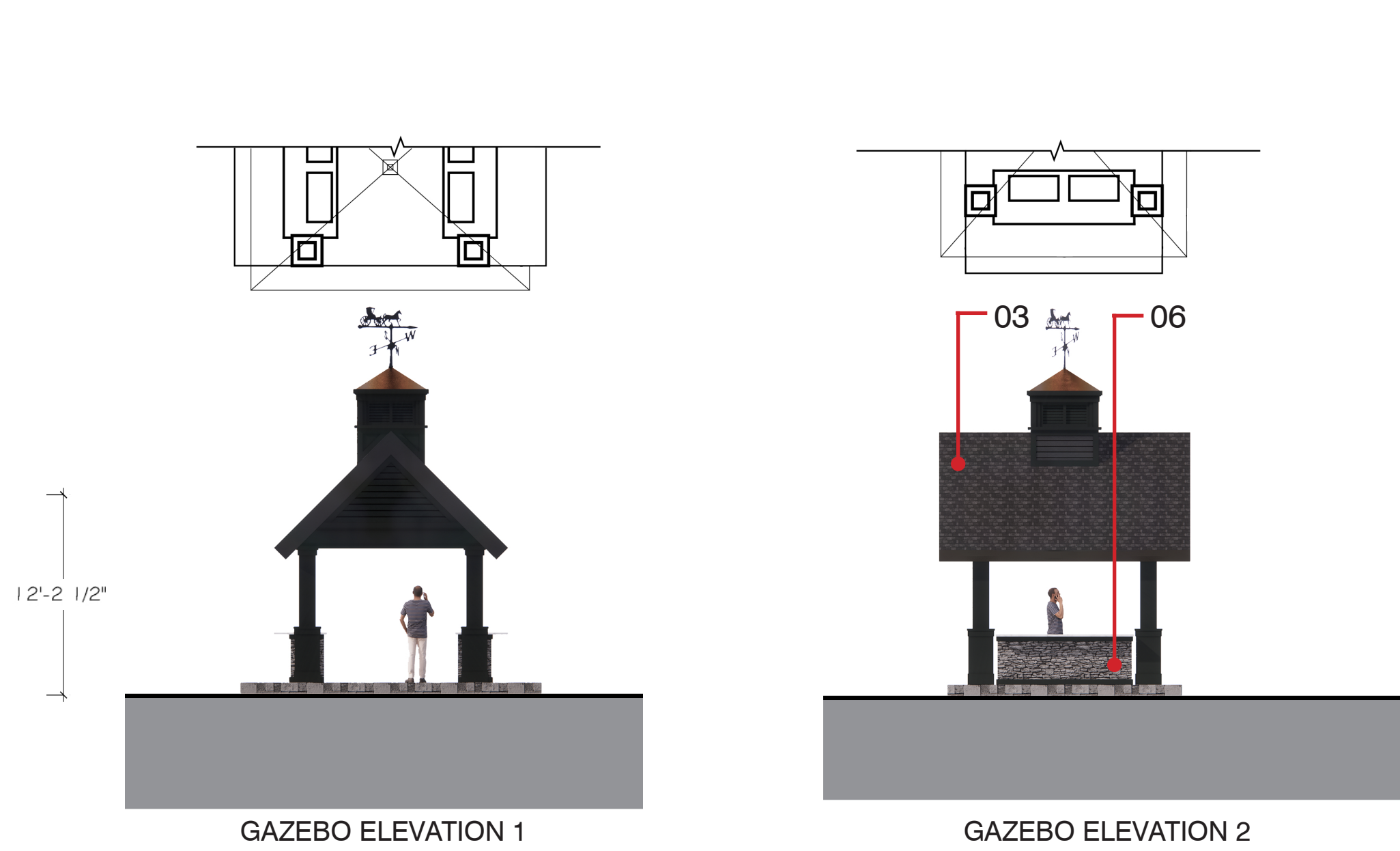


BUILDING ELEVATION 3

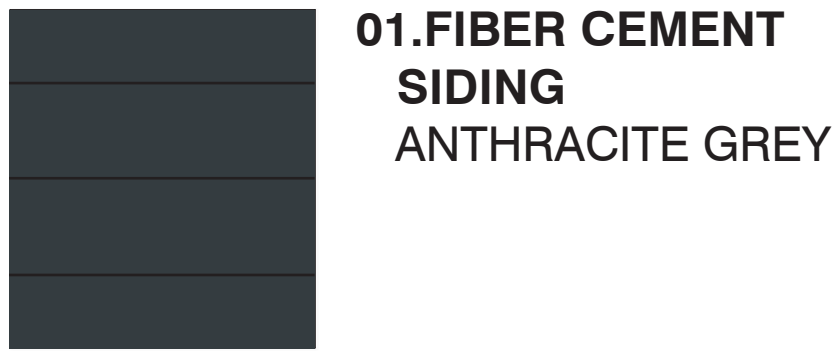


BUILDING ELEVATION 4

*NOTE: PRODUCTS AND MANUFACTURERS LISTED ARE SUBJECT TO CHANGE AND/OR TO BE SUBSTITUTED WITH EQUIVALENT AND COMPATIBLE OPTIONS
*NOTE: SIGNAGE NAME OR NUMBER SHOWN TO BE DETERMINED AS THE PROJECT DEVELOPS.
*NOTE: LIGHT FIXTURES AND LANDSCAPE SHOWN FOR ILLUSTRATIVE PURPOSE ONLY, REFER TO LANDSCAPE DRAWINGS FOR MORE INFORMATION.



MATERIAL LEGEND




01.FIBER CEMENT
SIDING
ANTHRACITE GREY



02. FIBER CEMENT
TRIM
ANTHRACITE GREY



03.ROOFING
SHINGLES
WOOD
DARK GREY



04.VINYL WINDOWS &
DOORS
DARK GREY

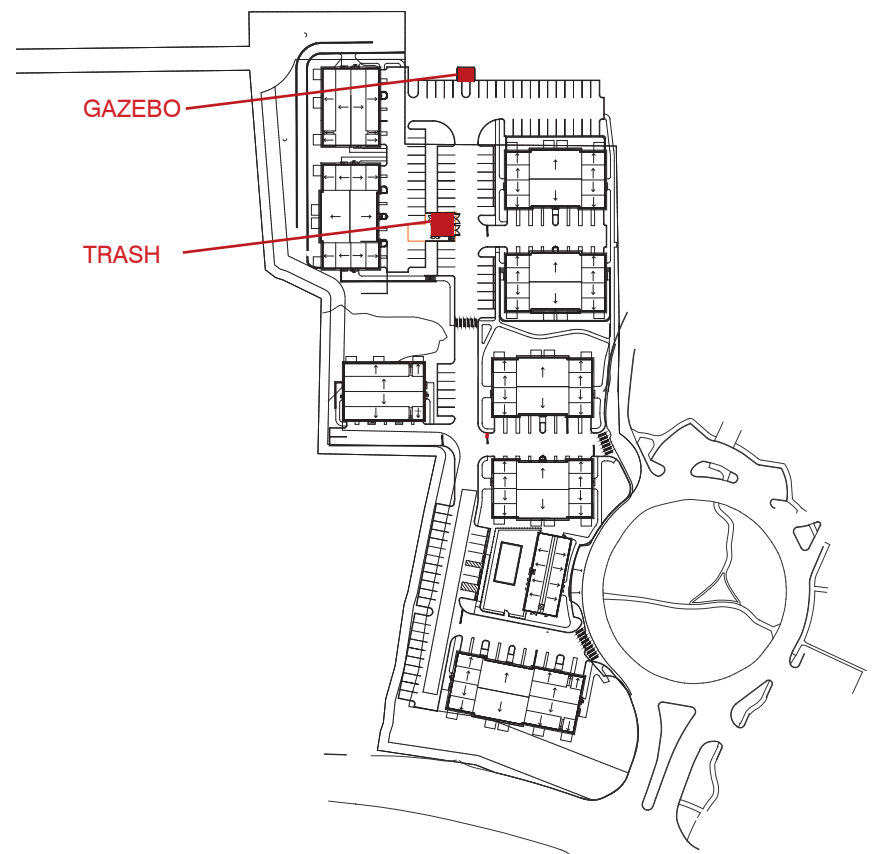


05.JULIETTE BALCONY
DARK GREY

*5' DEEP BALCONY
@ GARAGE SIDE

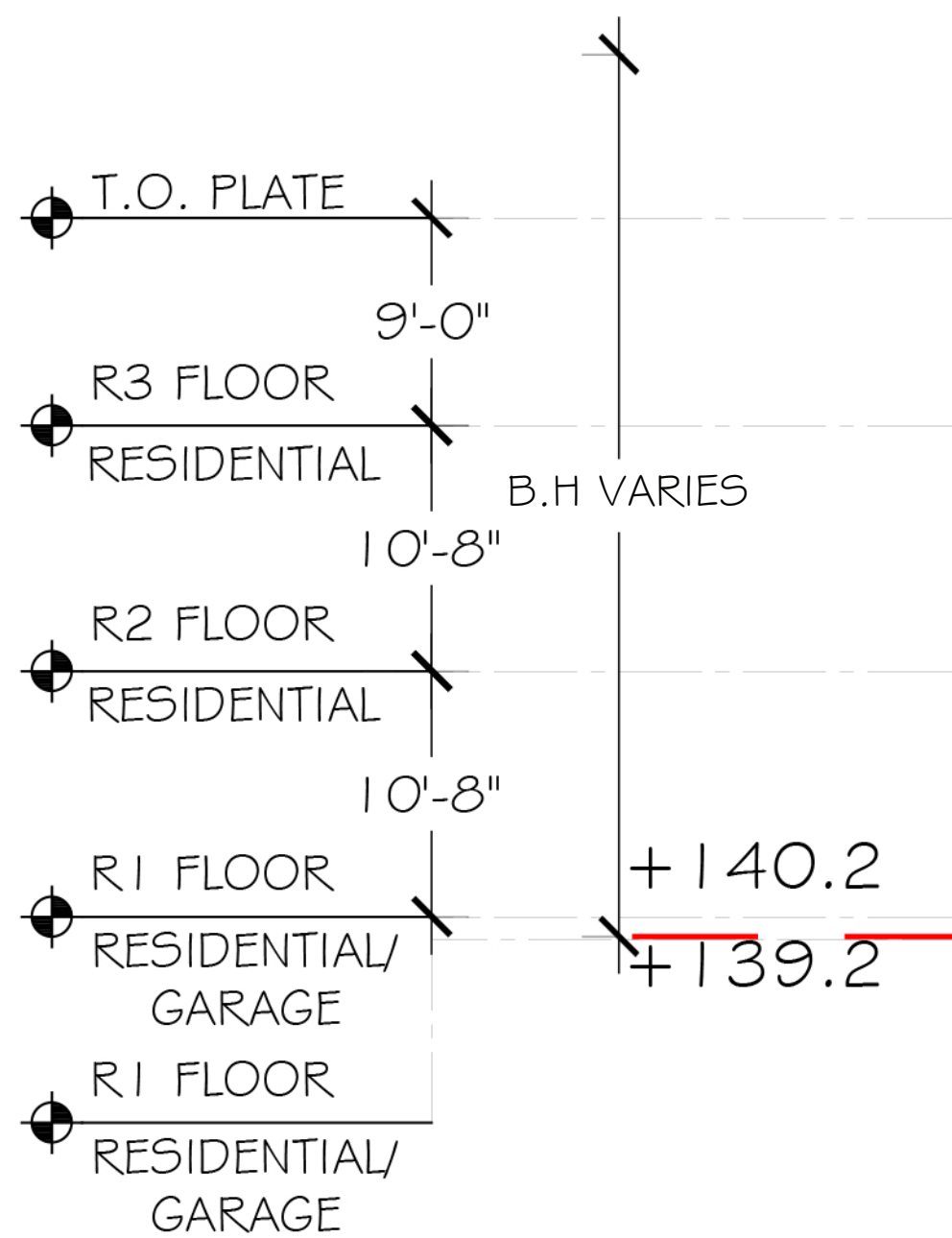


06.STONE
DARK GREY



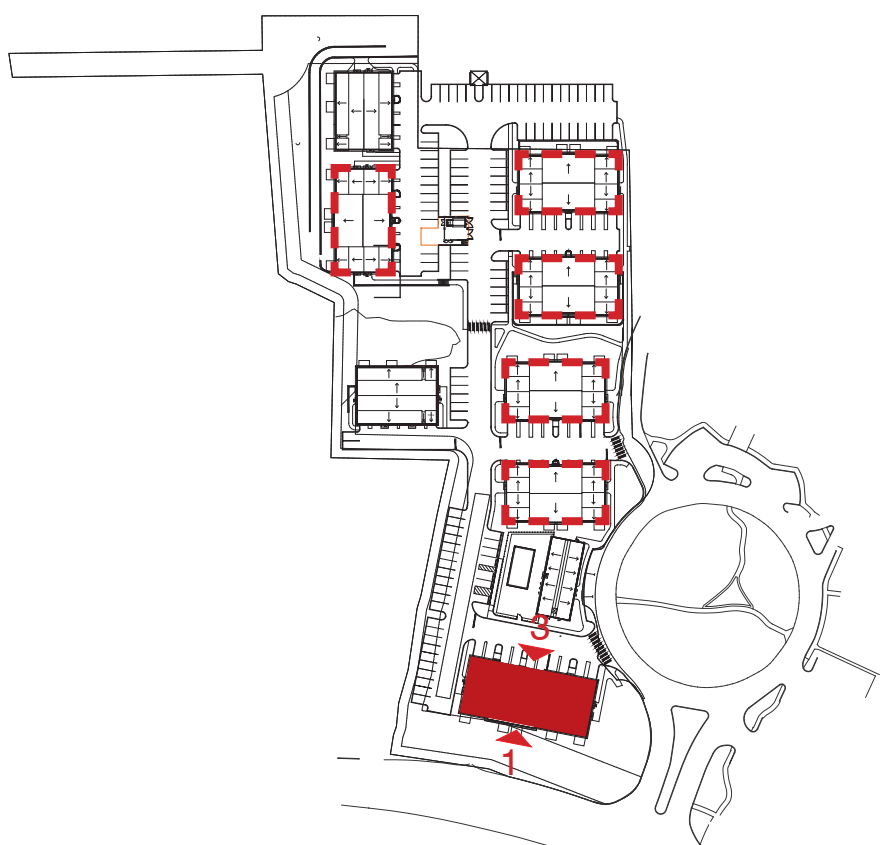
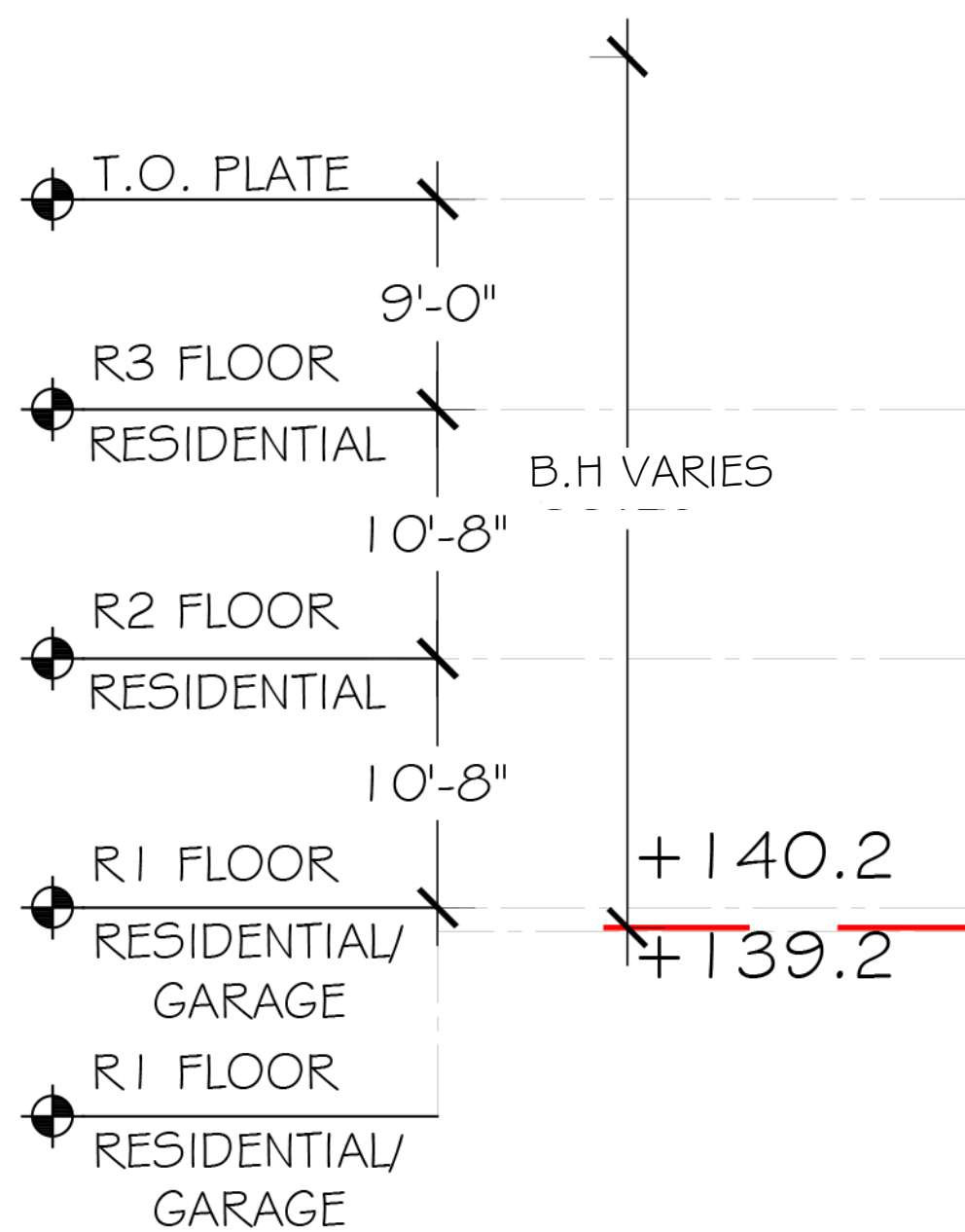
KEY PLAN

*NOTE: PRODUCTS AND MANUFACTURERS LISTED ARE SUBJECT TO CHANGE AND/OR TO BE SUBSTITUTED WITH EQUIVALENT AND COMPATIBLE OPTIONS
*NOTE: SIGNAGE NAME OR NUMBER SHOWN TO BE DETERMINED AS THE PROJECT DEVELOPS.
*NOTE: LIGHT FIXTURES AND LANDSCAPE SHOWN FOR ILLUSTRATIVE PURPOSE ONLY, REFER TO LANDSCAPE DRAWINGS FOR MORE INFORMATION.




MATERIAL LEGEND

- 01.FIBER CEMENT SIDING**
 ANTHRACITE GREY
- 02. FIBER CEMENT TRIM**
 ANTHRACITE GREY
- 03.ROOFING SHINGLES**
 WOOD
 DARK GREY
- 04.VINYL WINDOWS & DOORS**
 DARK GREY
- 05.JULIETTE BALCONY**
 DARK GREY
 *5' DEEP BALCONY @ GARAGE SIDE



KEY PLAN



*NOTE: PRODUCTS AND MANUFACTURERS LISTED ARE SUBJECT TO CHANGE AND/OR TO BE SUBSTITUTED WITH EQUIVALENT AND COMPATIBLE OPTIONS
 *NOTE: SIGNAGE NAME OR NUMBER SHOWN TO BE DETERMINED AS THE PROJECT DEVELOPS.
 *NOTE: LIGHT FIXTURES AND LANDSCAPE SHOWN FOR ILLUSTRATIVE PURPOSE ONLY, REFER TO LANDSCAPE DRAWINGS FOR MORE INFORMATION.

ENLARGED ELEVATIONS- FRONT AND REAR

ARCHITECTURAL REVIEW BOARD SUBMISSION

©2023 LESSARD DESIGN INC. EXPRESSLY RESERVES ITS COMMON-LAW COPYRIGHT AND OTHER PROPERTY RIGHTS IN THESE PLANS. THESE PLANS ARE NOT TO BE REPRODUCED, CHANGED OR COPIED IN ANY OTHER FORM OR MATTER WHATSOEVER, NOR ARE THEY TO BE ASSIGNED TO ANY THIRD PARTY, WITHOUT FIRST OBTAINING THE EXPRESS WRITTEN PERMISSION AND CONSENT OF LESSARD DESIGN INC.

64 DANBURY ROAD

WILTON, CT

FULLER DEVELOPMENT, LLC

DEC 21, 2023
 FUL.003

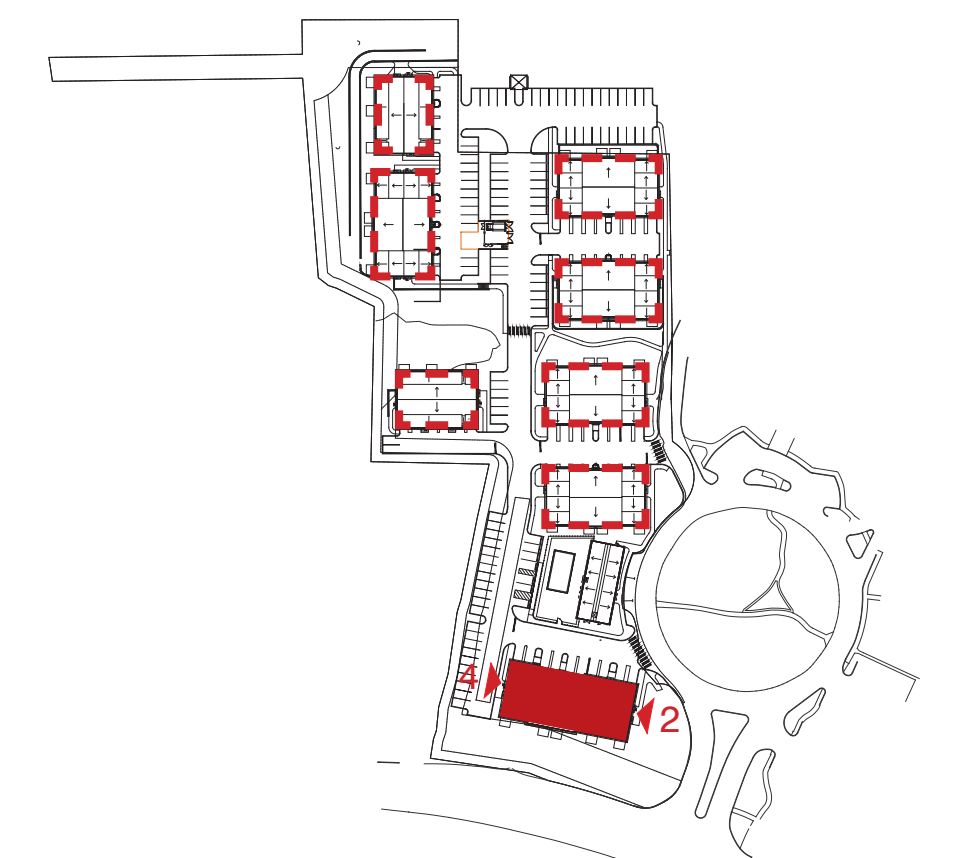
0' 4' 8' 16'
 SCALE: 1/8" = 1'-0" (@ 22"x34")

A.19




MATERIAL LEGEND

-  **01.FIBER CEMENT SIDING**
ANTHRACITE GREY
-  **02. FIBER CEMENT TRIM**
ANTHRACITE GREY
-  **03.ROOFING SHINGLES**
WOOD
DARK GREY
-  **04.VINYL WINDOWS & DOORS**
DARK GREY
-  **05.JULIETTE BALCONY**
DARK GREY
*5' DEEP BALCONY @ GARAGE SIDE



KEY PLAN



*NOTE: PRODUCTS AND MANUFACTURERS LISTED ARE SUBJECT TO CHANGE AND/OR TO BE SUBSTITUTED WITH EQUIVALENT AND COMPATIBLE OPTIONS
 *NOTE: SIGNAGE NAME OR NUMBER SHOWN TO BE DETERMINED AS THE PROJECT DEVELOPS.
 *NOTE: LIGHT FIXTURES AND LANDSCAPE SHOWN FOR ILLUSTRATIVE PURPOSE ONLY, REFER TO LANDSCAPE DRAWINGS FOR MORE INFORMATION.



8521 LEESBURG PIKE, SEVENTH FLOOR, VIENNA, VA 22182
 P:571.830.1800 | F:571.830.1801 | WWW.LESSARDDDESIGN.COM

ENLARGED ELEVATIONS- SIDE

ARCHITECTURAL REVIEW BOARD SUBMISSION

©2023 LESSARD DESIGN INC. EXPRESSLY RESERVES ITS COMMON-LAW COPYRIGHT AND OTHER PROPERTY RIGHTS IN THESE PLANS. THESE PLANS ARE NOT TO BE REPRODUCED, CHANGED OR COPIED IN ANY OTHER FORM OR MATTER WHATSOEVER, NOR ARE THEY TO BE ASSIGNED TO ANY THIRD PARTY, WITHOUT FIRST OBTAINING THE EXPRESS WRITTEN PERMISSION AND CONSENT OF LESSARD DESIGN INC.

64 DANBURY ROAD

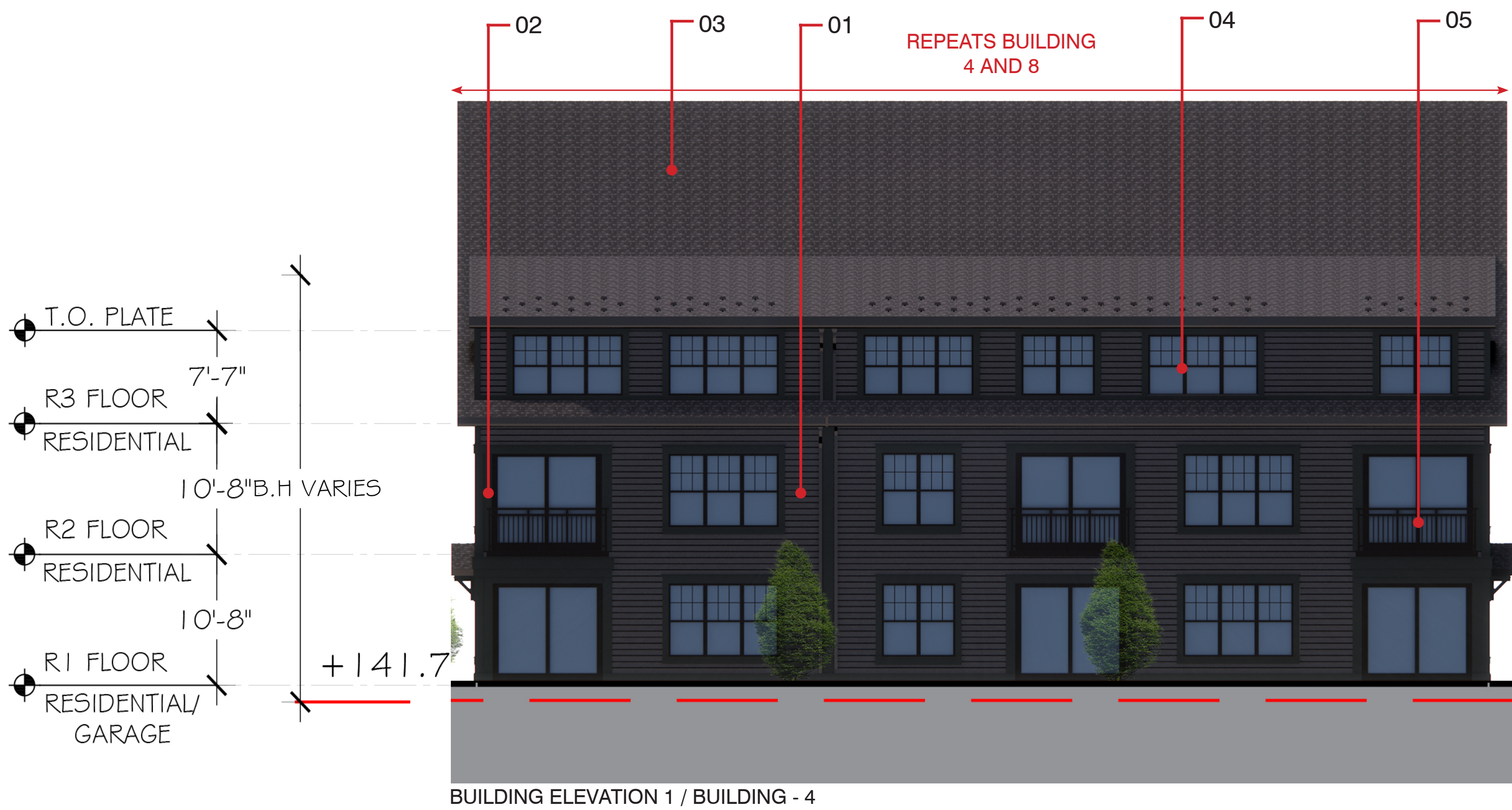
WILTON, CT

FULLER DEVELOPMENT, LLC






DEC 21, 2023
 FUL.003

A.20


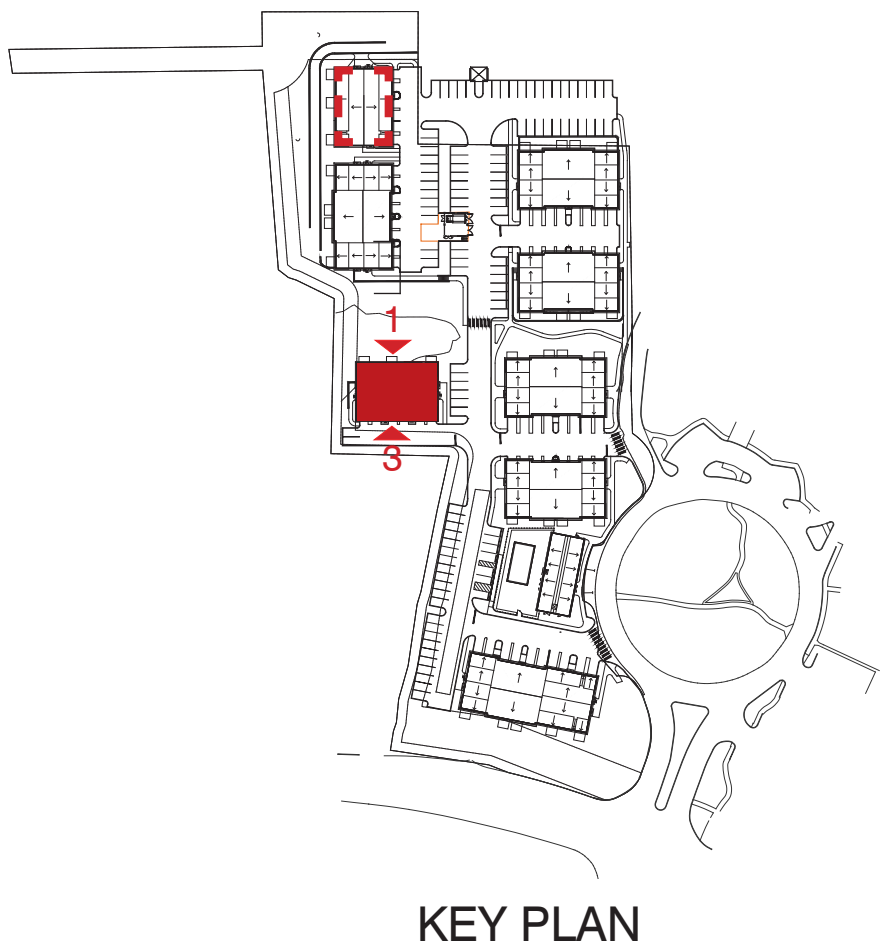
0' 4' 8' 16'
 SCALE: 1/8" = 1'-0" (@ 22"x34")



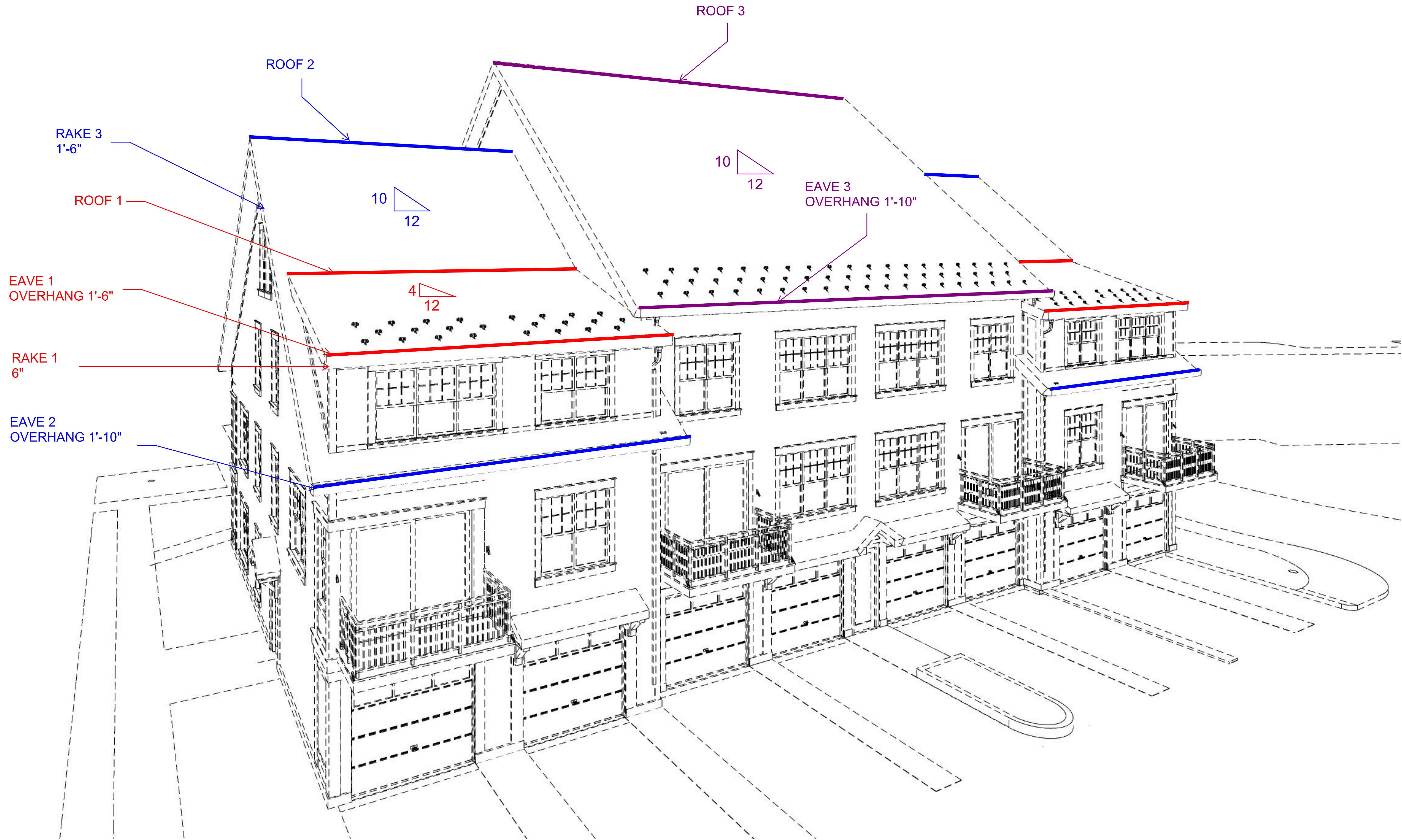
MATERIAL LEGEND

-  **01.FIBER CEMENT SIDING**
ANTHRACITE GREY
-  **02. FIBER CEMENT TRIM**
ANTHRACITE GREY
-  **03.ROOFING SHINGLES**
WOOD
DARK GREY
-  **04.VINYL WINDOWS & DOORS**
DARK GREY
-  **05.JULIETTE BALCONY**
DARK GREY

*5' DEEP BALCONY
@ GARAGE SIDE



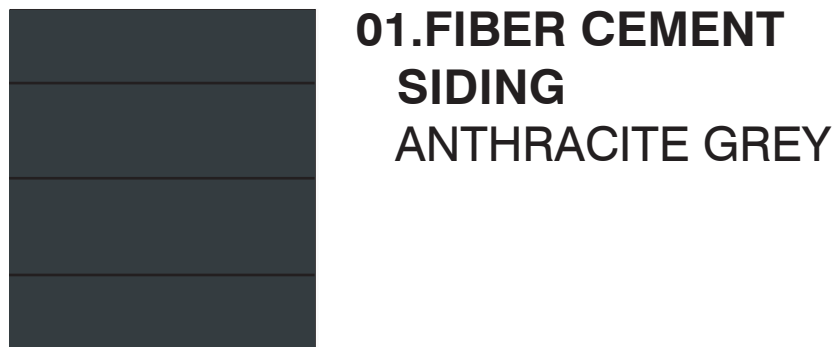
*NOTE: PRODUCTS AND MANUFACTURERS LISTED ARE SUBJECT TO CHANGE AND/OR TO BE SUBSTITUTED WITH EQUIVALENT AND COMPATIBLE OPTIONS
*NOTE: SIGNAGE NAME OR NUMBER SHOWN TO BE DETERMINED AS THE PROJECT DEVELOPS.
*NOTE: LIGHT FIXTURES AND LANDSCAPE SHOWN FOR ILLUSTRATIVE PURPOSE ONLY, REFER TO LANDSCAPE DRAWINGS FOR MORE INFORMATION.



*NOTE: OVERHANG DIMENSIONS ARE WITHOUT GUTTERS

*NOTE: 3D IS FOR ILLUSTRATIVE PURPOSE ONLY.
SITE FEATURES, LANDSCAPING, ETC ARE FOR ILLUSTRATIVE PURPOSE AND NOT AN EXACT REPRESENTATION OF LANDSCAPE AND CIVIL DRAWINGS.
REFER TO CIVIL AND LANDSCAPE FOR MORE INFORMATION.

MATERIAL LEGEND



01.FIBER CEMENT
SIDING
ANTHRACITE GREY




02. FIBER CEMENT
TRIM
ANTHRACITE GREY



03.ROOFING
SHINGLES
WOOD
DARK GREY



04.VINYL WINDOWS &
DOORS
DARK GREY

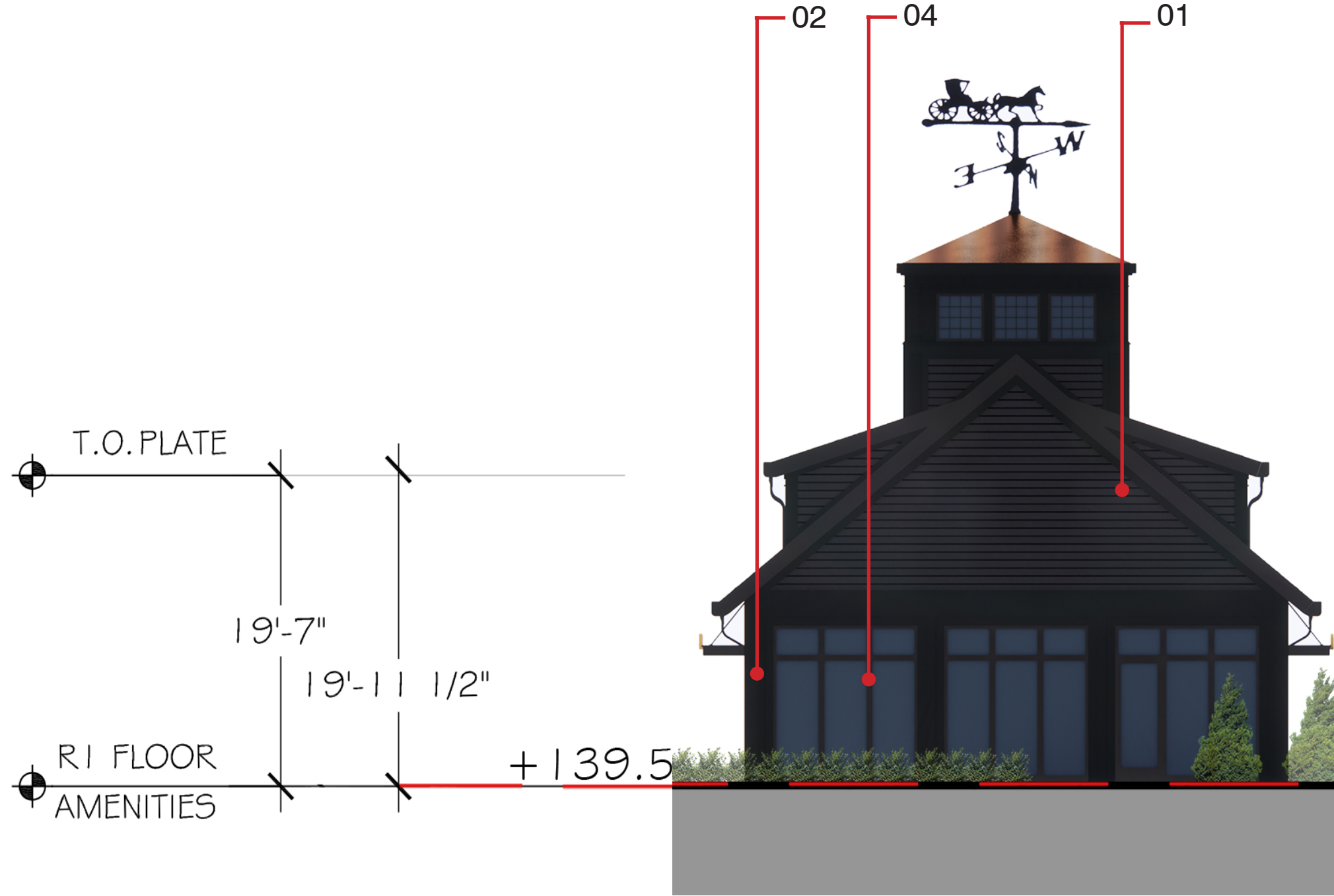


05.JULIETTE BALCONY
DARK GREY

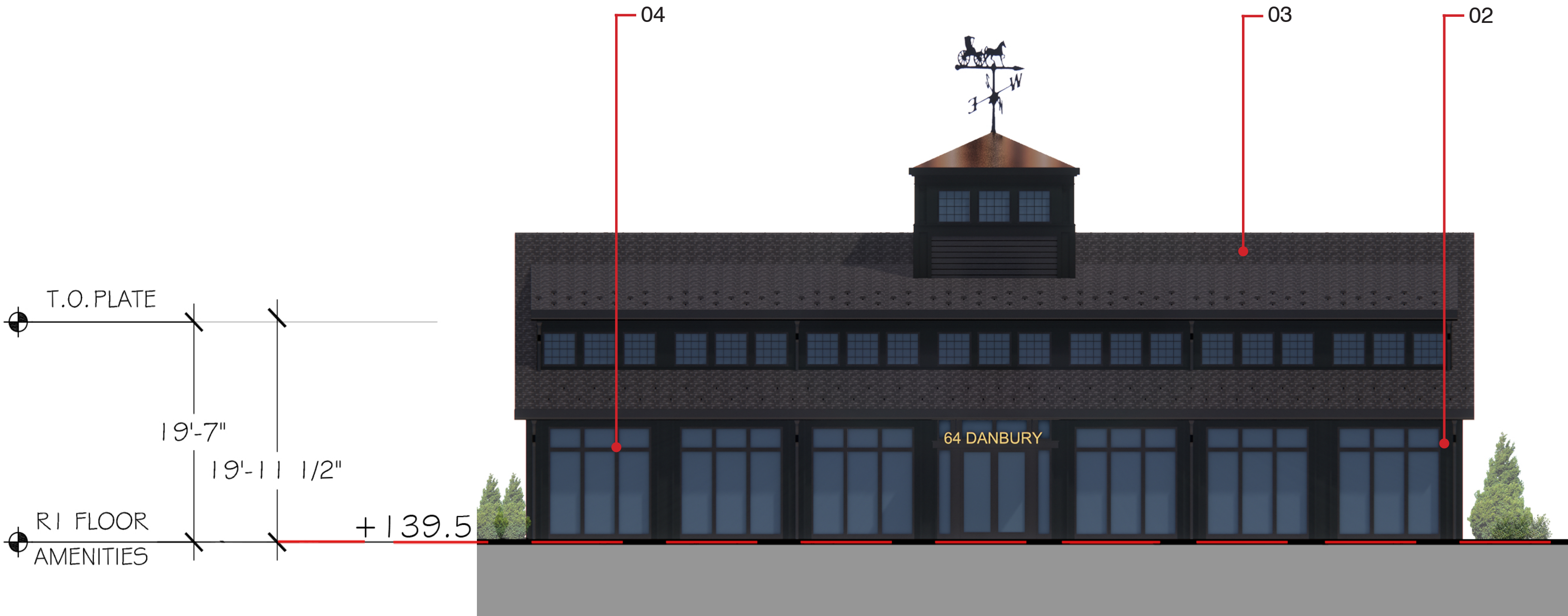
*5' DEEP BALCONY
@ GARAGE SIDE



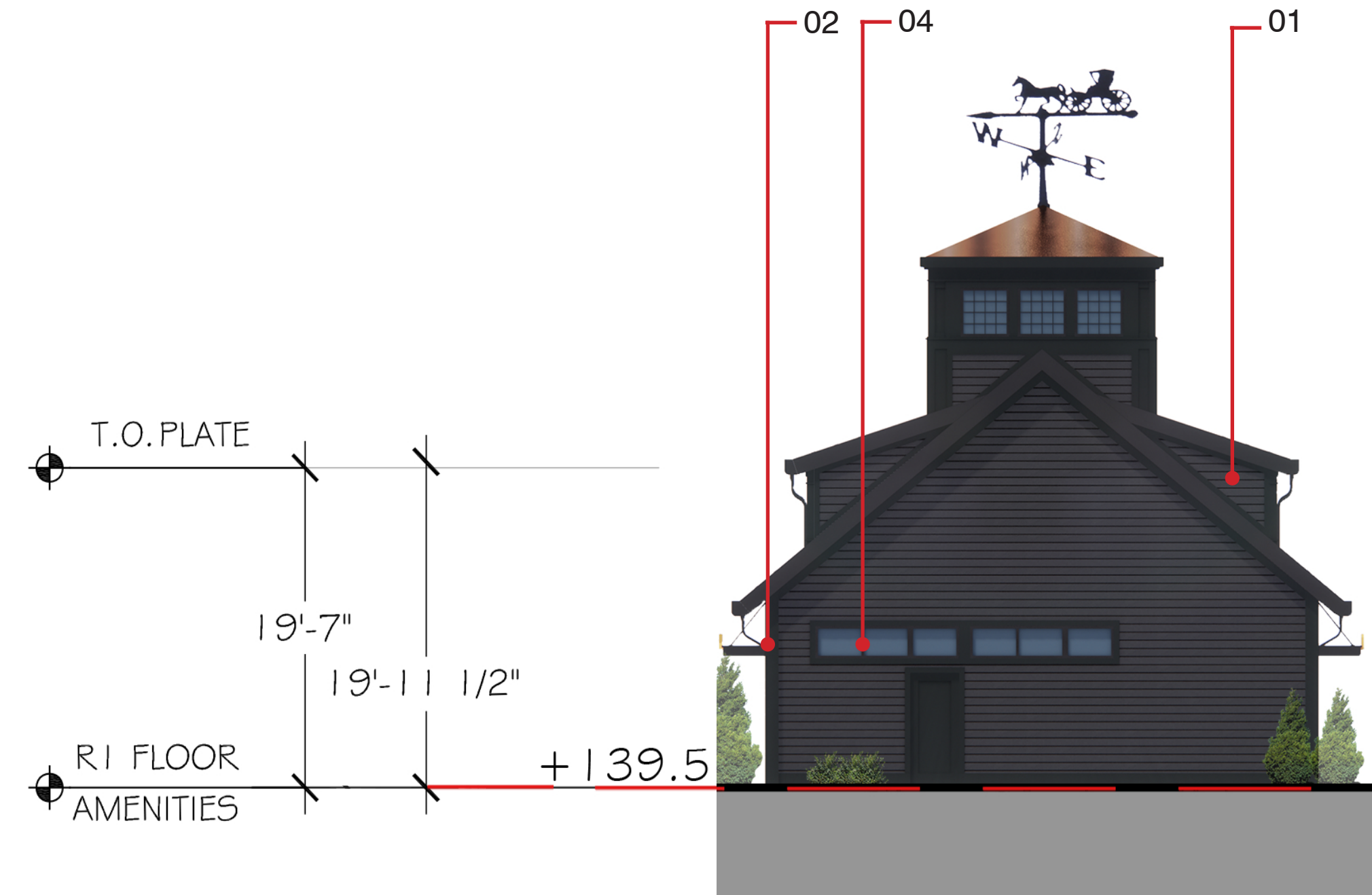
BUILDING ELEVATION 1



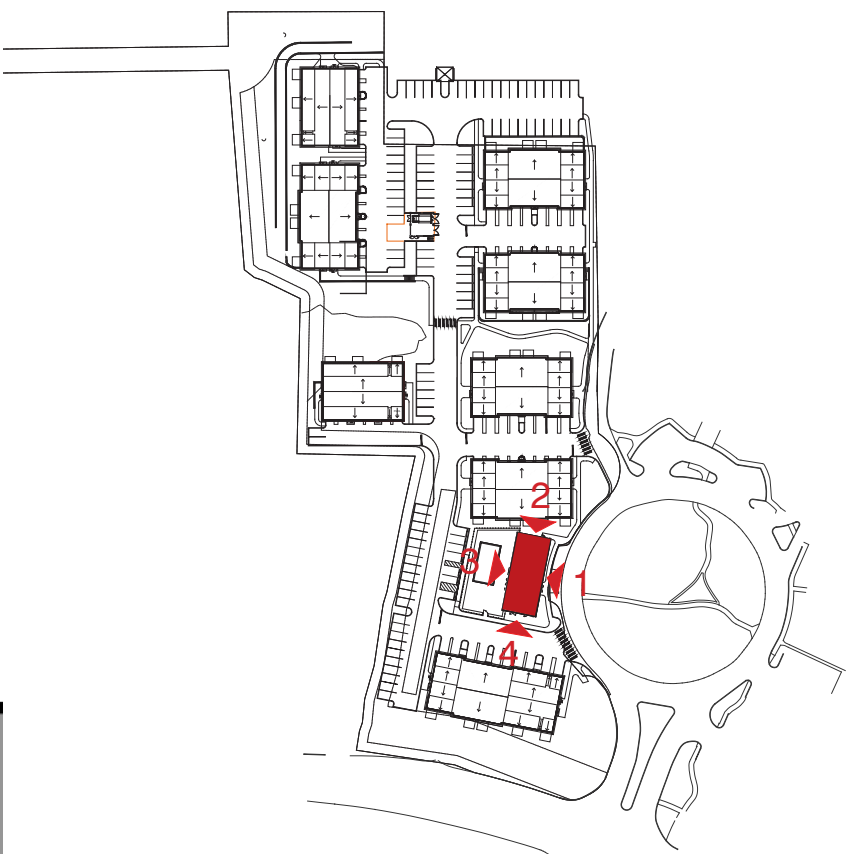
BUILDING ELEVATION 2



BUILDING ELEVATION 3



BUILDING ELEVATION 4



KEY PLAN

*NOTE: PRODUCTS AND MANUFACTURERS LISTED ARE SUBJECT TO CHANGE AND/OR TO BE SUBSTITUTED WITH EQUIVALENT AND COMPATIBLE OPTIONS
*NOTE: SIGNAGE NAME OR NUMBER SHOWN TO BE DETERMINED AS THE PROJECT DEVELOPS.
*NOTE: LIGHT FIXTURES AND LANDSCAPE SHOWN FOR ILLUSTRATIVE PURPOSE ONLY, REFER TO LANDSCAPE DRAWINGS FOR MORE INFORMATION.



ENLARGED AMENITY ELEVATIONS
ARCHITECTURAL REVIEW BOARD SUBMISSION


©2023 LESSARD DESIGN INC. EXPRESSLY RESERVES ITS COMMON-LAW COPYRIGHT AND OTHER PROPERTY RIGHTS IN THESE PLANS. THESE PLANS ARE NOT TO BE REPRODUCED, CHANGED OR COPIED IN ANY OTHER FORM OR MATTER WHATSOEVER, NOR ARE THEY TO BE ASSIGNED TO ANY THIRD PARTY, WITHOUT FIRST OBTAINING THE EXPRESS WRITTEN PERMISSION AND CONSENT OF LESSARD DESIGN INC.

64 DANBURY ROAD

WILTON, CT

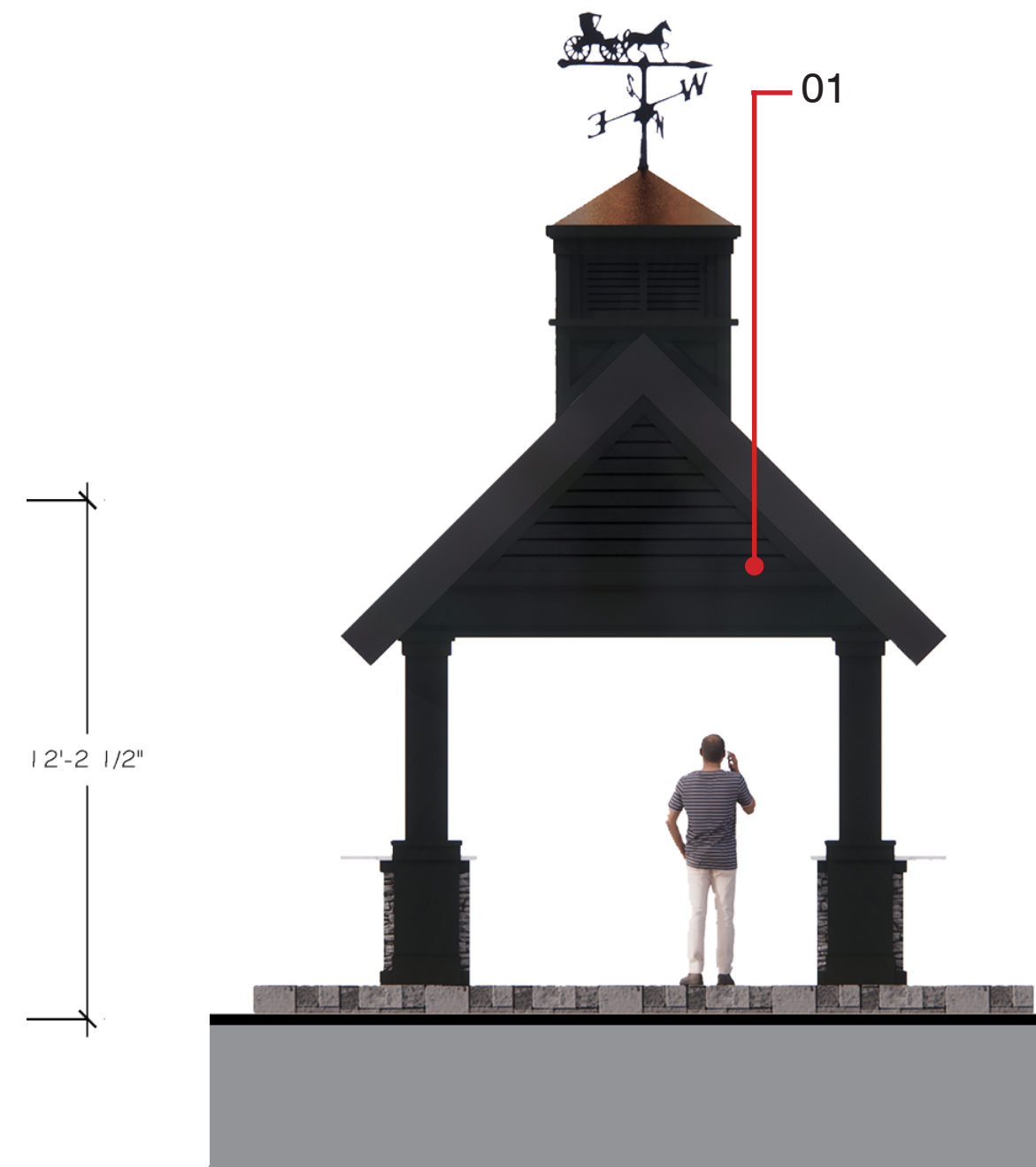
FULLER DEVELOPMENT, LLC

DEC 21, 2023
FUL.003

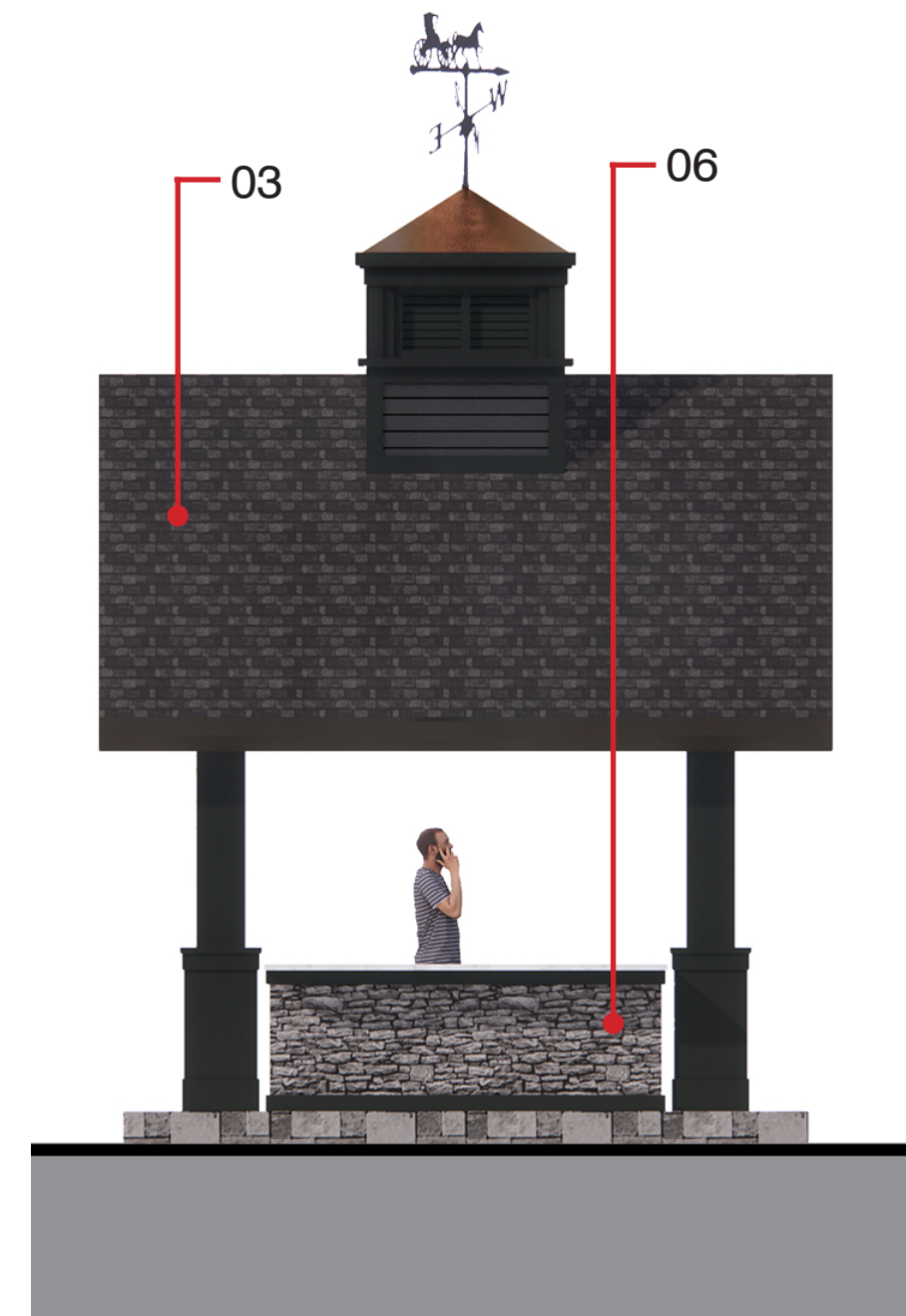


A.23

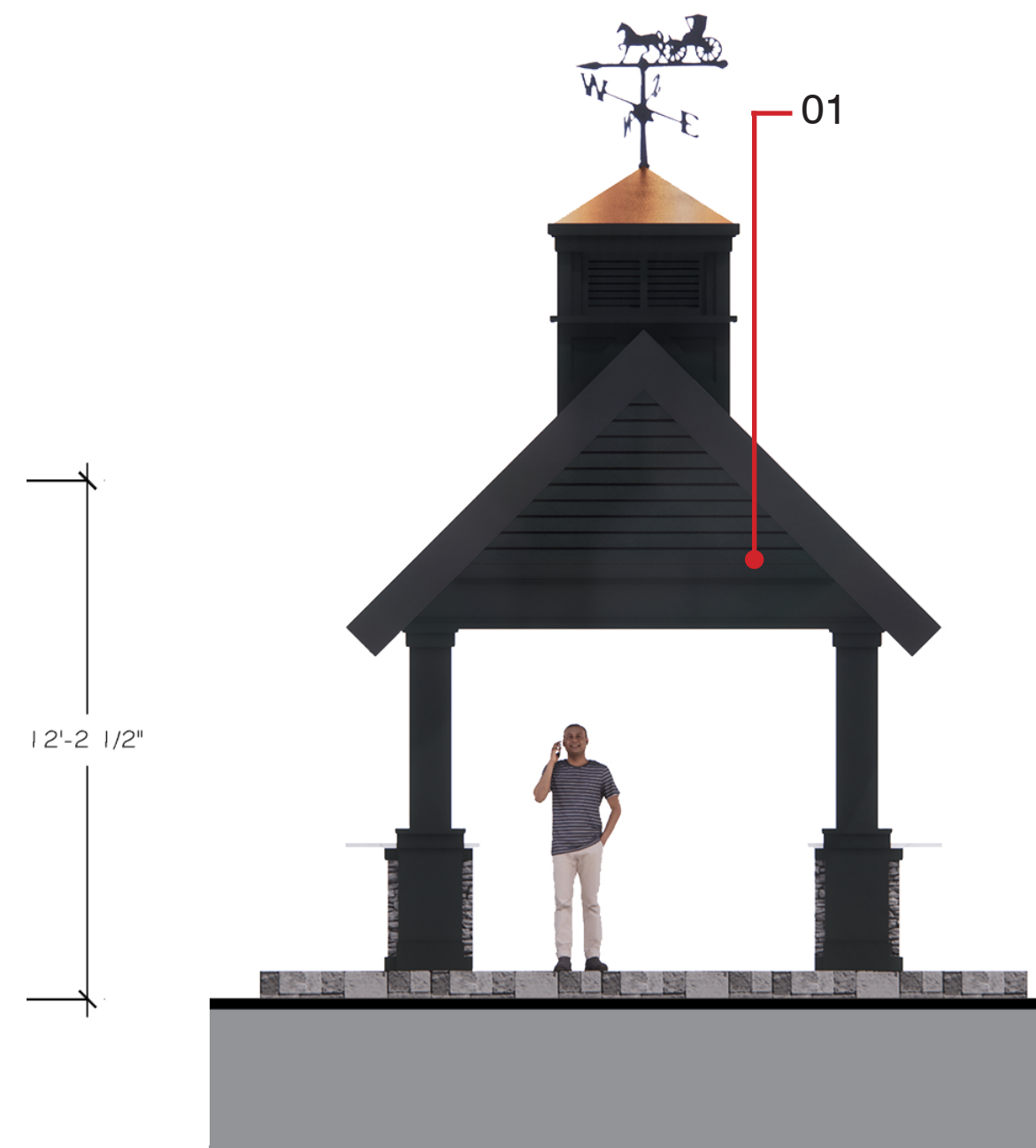
0' 4' 8' 16'
SCALE: 1/8" = 1'-0" (@ 22"x34")




ELEVATION 1



ELEVATION 2









ELEVATION 3

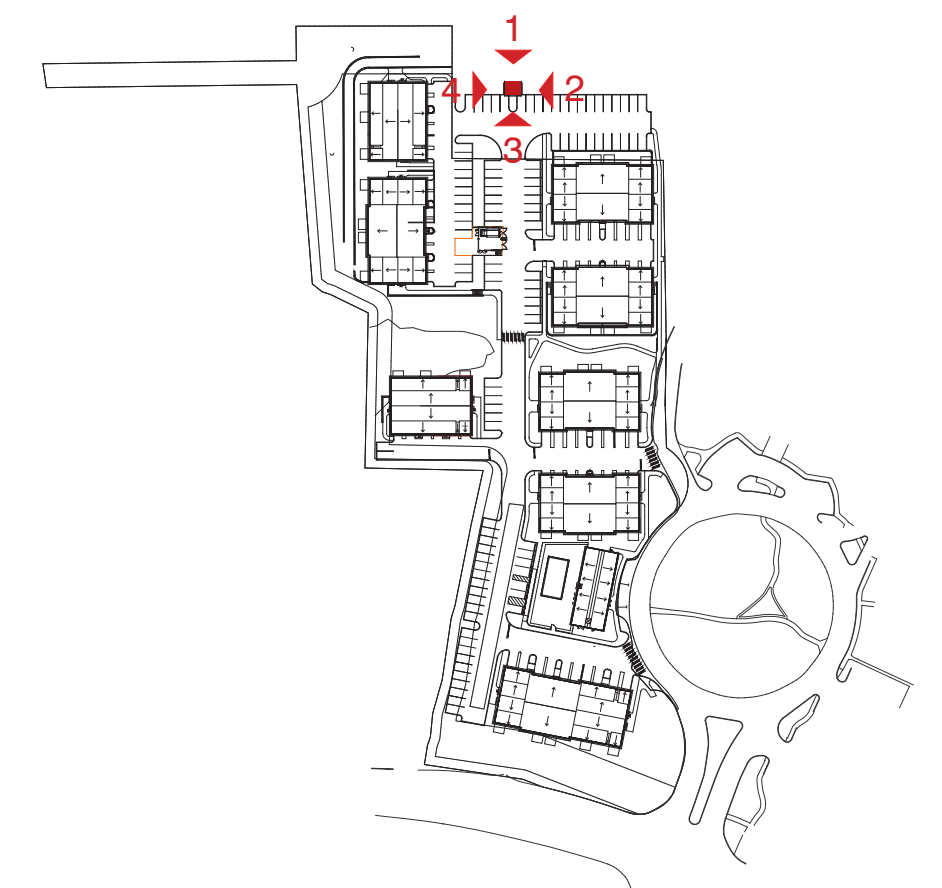


ELEVATION 4

MATERIAL LEGEND

- | | |
|---|---|
|  | 01.FIBER CEMENT SIDING
ANTHRACITE GREY |
|  | 02. FIBER CEMENT TRIM
ANTHRACITE GREY |
|  | 03.ROOFING SHINGLES WOOD
DARK GREY |
|  | 04.VINYL WINDOWS & DOORS
DARK GREY |
|  | 05.JULIETTE BALCONY
DARK GREY

*5' DEEP BALCONY @ GARAGE SIDE |
|  | 06.STONE
DARK GREY |



KEY PLAN



*NOTE: PRODUCTS AND MANUFACTURERS LISTED ARE SUBJECT TO CHANGE AND/OR TO BE SUBSTITUTED WITH EQUIVALENT AND COMPATIBLE OPTIONS
*NOTE: SIGNAGE NAME OR NUMBER SHOWN TO BE DETERMINED AS THE PROJECT DEVELOPS.
*NOTE: LIGHT FIXTURES AND LANDSCAPE SHOWN FOR ILLUSTRATIVE PURPOSE ONLY, REFER TO LANDSCAPE DRAWINGS FOR MORE INFORMATION.



8521 LEESBURG PIKE, SEVENTH FLOOR, VIENNA, VA 22182
P:571.830.1800 | F:571.830.1801 | WWW.LESSARDDESIGN.COM

ENLARGED GAZEBO ELEVATIONS

ARCHITECTURAL REVIEW BOARD SUBMISSION
PLANNING AND ZONING SUBMISSION

©2023 LESSARD DESIGN INC. EXPRESSLY RESERVES ITS COMMON-LAW COPYRIGHT AND OTHER PROPERTY RIGHTS IN THESE PLANS. THESE PLANS ARE NOT TO BE REPRODUCED, CHANGED OR COPIED IN ANY OTHER FORM OR MATTER WHATSOEVER, NOR ARE THEY TO BE ASSIGNED TO ANY THIRD PARTY, WITHOUT FIRST OBTAINING THE EXPRESS WRITTEN PERMISSION AND CONSENT OF LESSARD DESIGN INC.

64 DANBURY ROAD

WILTON, CT

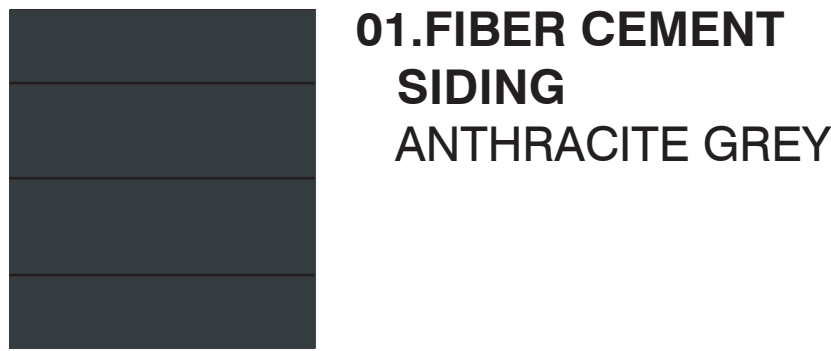
FULLER DEVELOPMENT, LLC

DEC 21, 2023
FUL.003

0' 2' 4' 8'
SCALE: 1/4" = 1'-0" (@ 22"x34")

A.24


MATERIAL LEGEND



01.FIBER CEMENT
SIDING
ANTHRACITE GREY



02. FIBER CEMENT
TRIM
ANTHRACITE GREY



03.ROOFING
SHINGLES
WOOD
DARK GREY



04.VINYL WINDOWS &
DOORS
DARK GREY

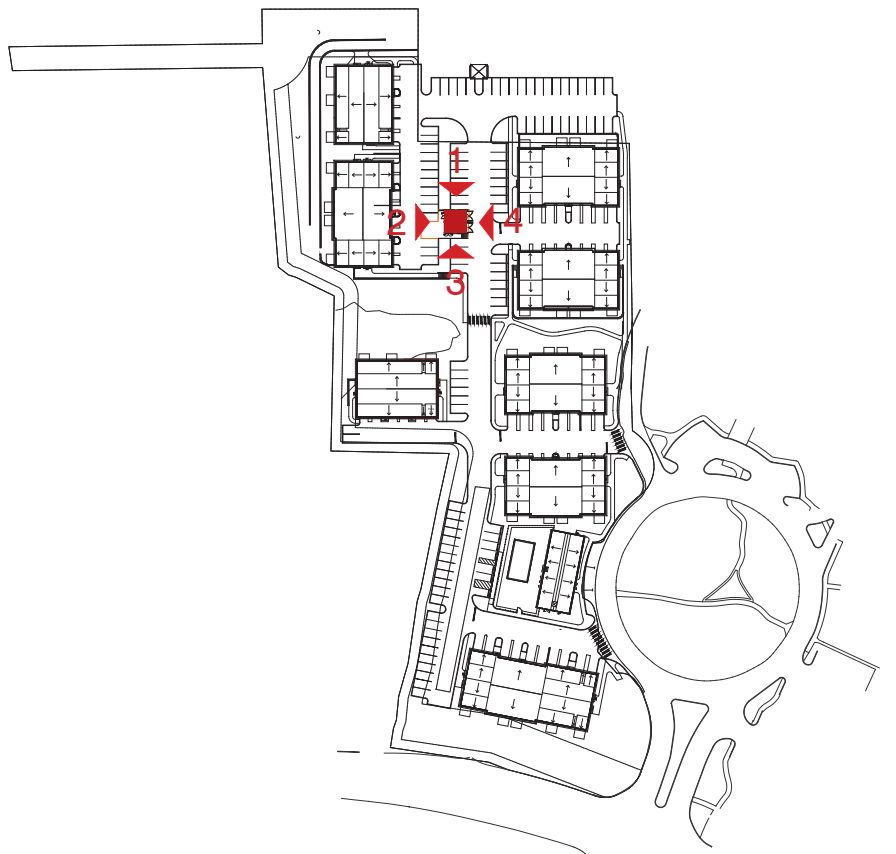


05.JULIETTE BALCONY
DARK GREY


*5' DEEP BALCONY
@ GARAGE SIDE



06.STONE
DARK GREY



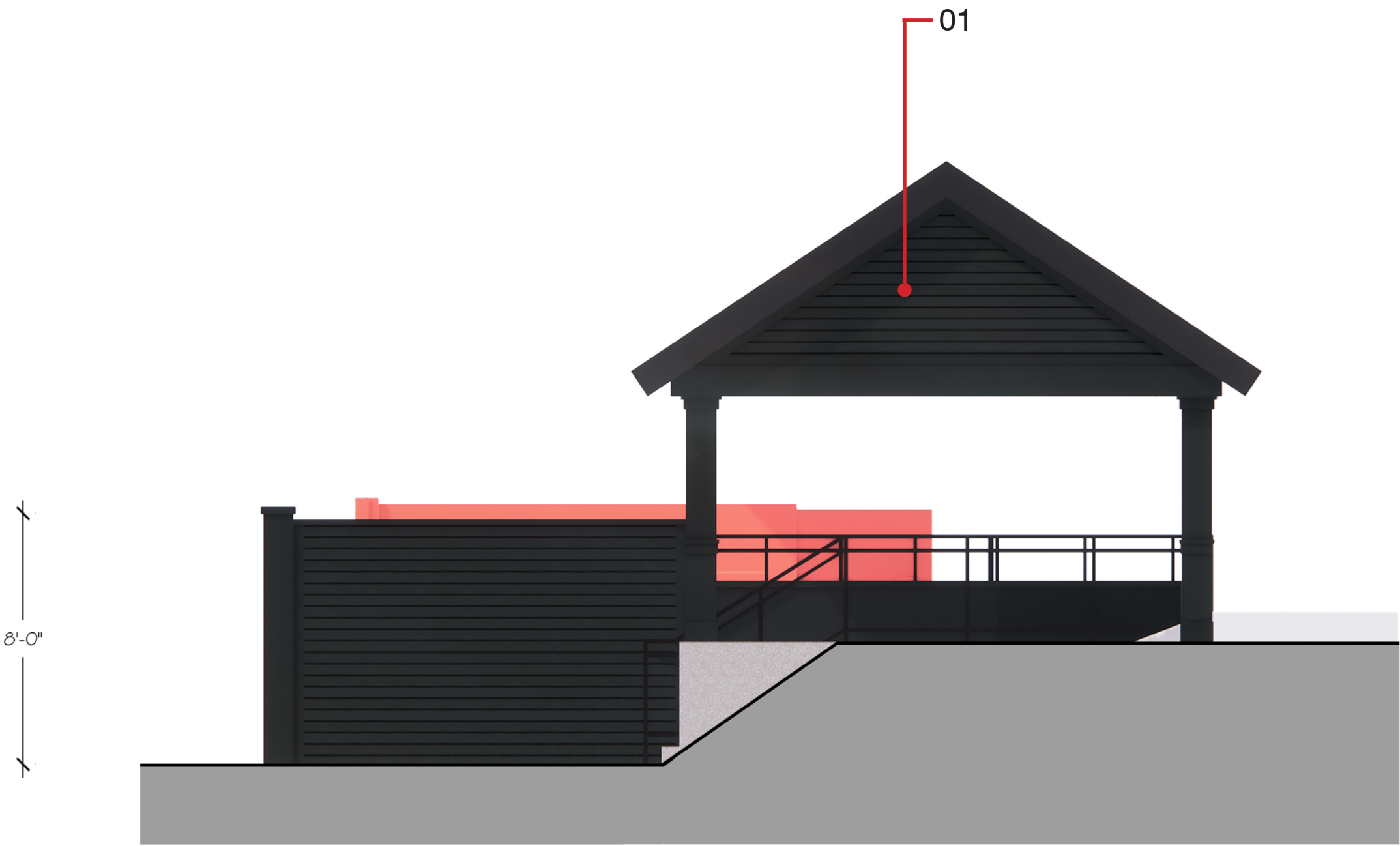
KEY PLAN



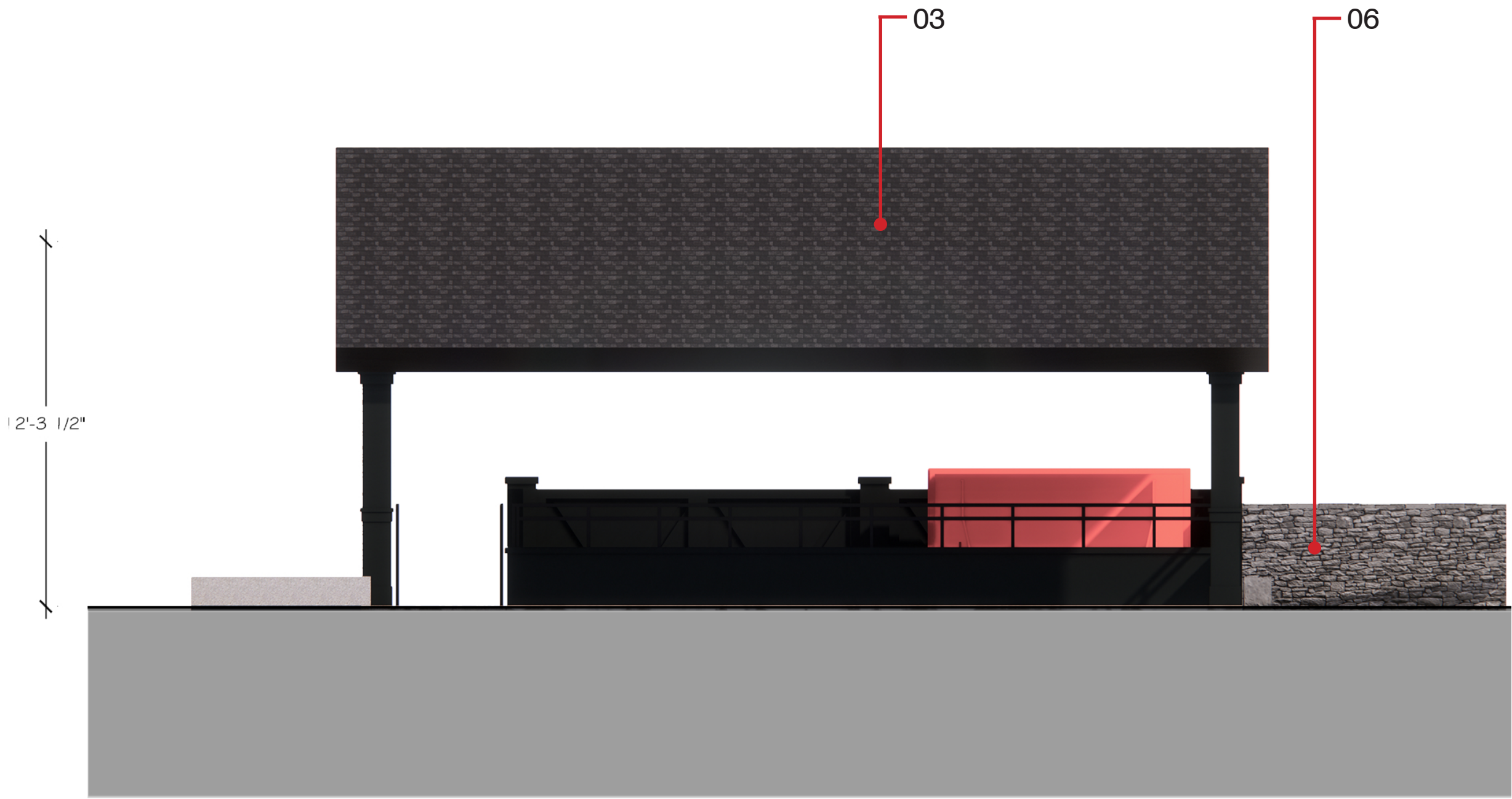
A.25

DEC 21, 2023
FUL.003

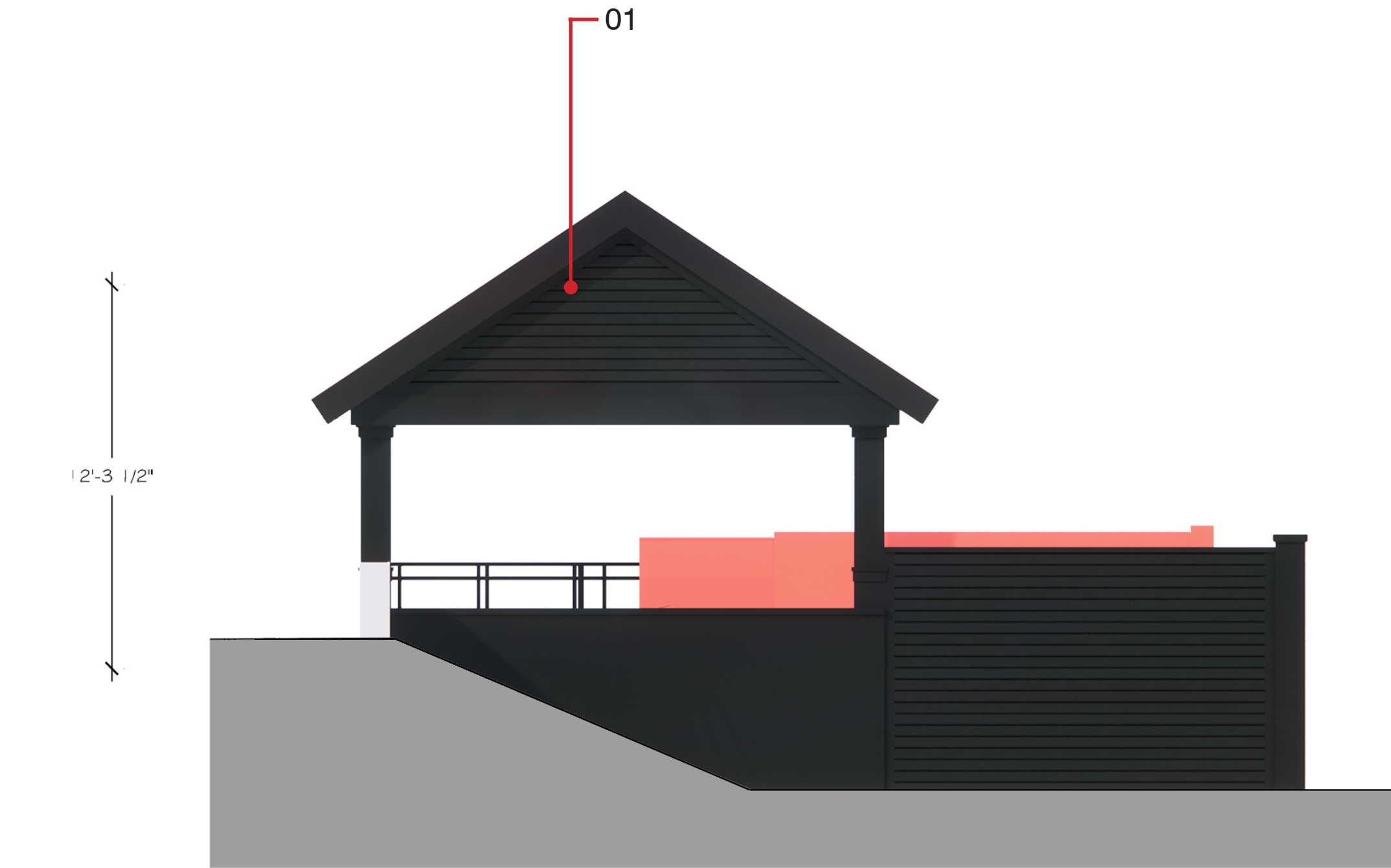
0' 2' 4' 8'
SCALE: 1/4" = 1'-0" (@ 22"x34")



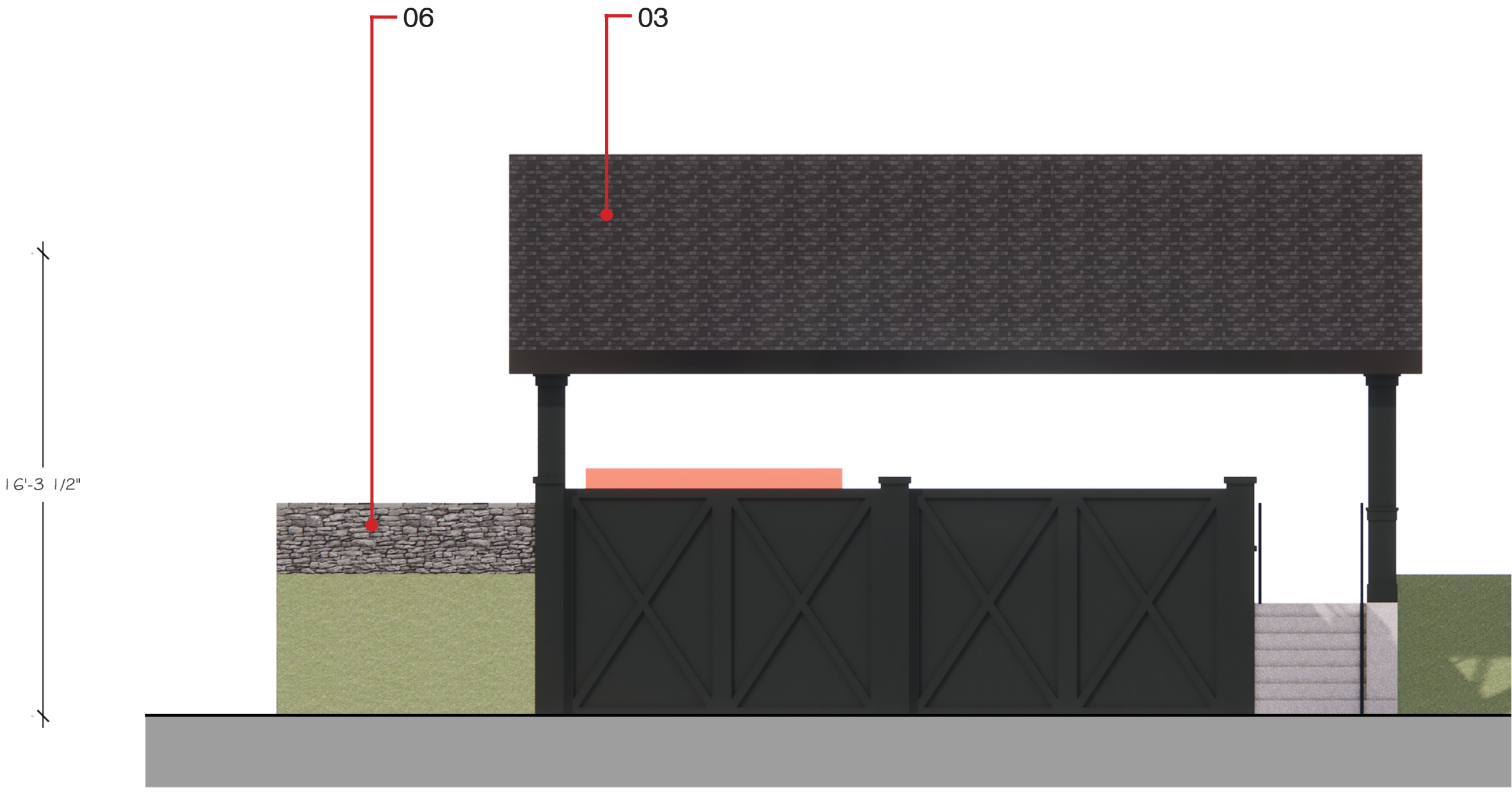
ELEVATION 1



ELEVATION 2



ELEVATION 3



ELEVATION 4

*NOTE: PRODUCTS AND MANUFACTURERS LISTED ARE SUBJECT TO CHANGE AND/OR TO BE SUBSTITUTED WITH EQUIVALENT AND COMPATIBLE OPTIONS
*NOTE: SIGNAGE NAME OR NUMBER SHOWN TO BE DETERMINED AS THE PROJECT DEVELOPS.
*NOTE: LIGHT FIXTURES AND LANDSCAPE SHOWN FOR ILLUSTRATIVE PURPOSE ONLY, REFER TO LANDSCAPE DRAWINGS FOR MORE INFORMATION.



ENLARGED TRASH ELEVATIONS
ARCHITECTURAL REVIEW BOARD SUBMISSION

©2023 LESSARD DESIGN INC. EXPRESSLY RESERVES ITS COMMON-LAW COPYRIGHT AND OTHER PROPERTY RIGHTS IN THESE PLANS. THESE PLANS ARE NOT TO BE REPRODUCED, CHANGED OR COPIED IN ANY OTHER FORM OR MATTER WHATSOEVER, NOR ARE THEY TO BE ASSIGNED TO ANY THIRD PARTY, WITHOUT FIRST OBTAINING THE EXPRESS WRITTEN PERMISSION AND CONSENT OF LESSARD DESIGN INC.

64 DANBURY ROAD
WILTON, CT
FULLER DEVELOPMENT, LLC



PROPOSED:
CANOPY SIGN- A SIGN ATTACHED TO THE
VERTICAL FACE OF A BUILDING OR CANOPY
SIGN AREA: +/- 9 SF
ARCH. METAL - GOLD COLOR

MIN 7'-0"



BACKLIT LETTERING 2" DEEP

MOUNTED OVER CANOPY OVERHANG



KEY PLAN

*NOTE: SIGN AND SIGNAGE BUILDING NAME SHOWN FOR ILLUSTRATIVE PURPOSES ONLY.
*SIGNAGE MATERIAL, FONTS, COLOR, DEPTH LIGHTING AND STRUCTURAL DETAILS TO BE DEFINED AS PROJECT DEVELOPS



*NOTE: PERSPECTIVE RENDERING IS FOR ILLUSTRATIVE PURPOSE ONLY.
SITE FEATURES, LANDSCAPING, ETC ARE FOR ILLUSTRATIVE PURPOSE AND NOT AN EXACT REPRESENTATION OF LANDSCAPE AND CIVIL DRAWINGS.
REFER TO CIVIL AND LANDSCAPE FOR MORE INFORMATION.