1 TRAIL SIGN
NTS

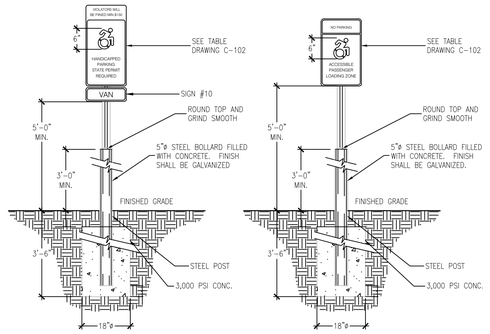

NOTE: LATEST ADA SIGNAGE SHALL BE USED

2 ACCESSIBLE PARKING SIGN/ACCESSIBLE PASSENGER LOADING ZONE SIGN
SCALE: N.T.S.

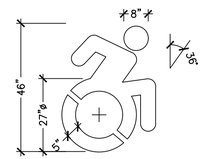

CONTRACTOR SHALL VERIFY ALL SYMBOL DIMENSIONS

ACCESSIBLE PARKING SYMBOL
SCALE: NTS

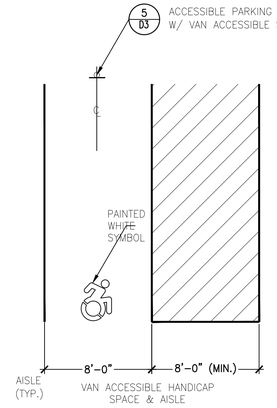

3 ACCESSIBLE PARKING STALL
SCALE: NTS

REV.	DATE	REVISION DESCRIPTION	SHEET NO.
	9/25/20	REVISE PARKING LOT AND TRAIL ALIGNMENT	

STATE OF CONNECTICUT
ANTONIO DI GAVALLO
No. 28139
LICENSED
PROFESSIONAL ENGINEER

DESIGNER/DRAFTER: M. PATE
CHECKED BY: A. DICAMILLO
SCALE: AS NOTED

CITY OF NORWALK/ TOWN OF WILTON CONNECTICUT

Filename:

Stantec

Stantec Consulting Services Inc.
55 Church Street, Suite 601
New Haven, CT
06510
Tel. 203.495.1645
Fax. 203.495.1652
www.stantec.com

PROJECT TITLE: **NORWALK RIVER VALLEY TRAIL 'WIL-WALK'**

CITY: **NORWALK & WILTON**

DRAWING TITLE: **DETAILS**

PROJECT NO.
DRAWING NO.
SHEET NO. **D-03**