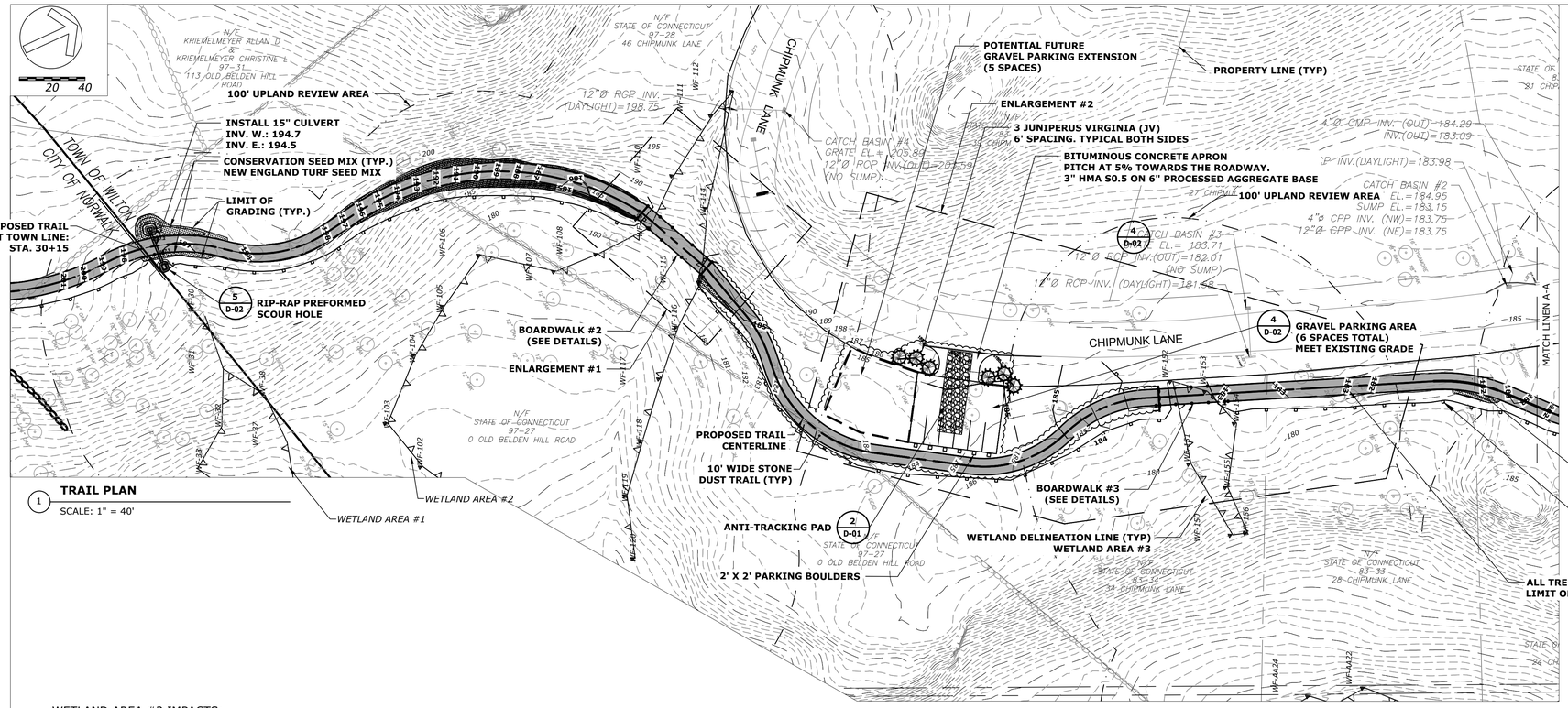

1 **TRAIL PLAN**

SCALE: 1" = 40'

LEGEND	
	PROPERTY LINE
	WETLAND
	SILT FENCE
	LIMIT OF GRADING
	TRAIL CENTERLINE
	10' WIDE STONE DUST TRAIL
	CONSERVATION SEED MIX
	RIVER LINE

WETLAND AREA #2 IMPACTS:

DISTANCE OF CLOSEST DISTURBANCE TO WETLANDS/WATERCOURSES AREA #2=	0 FEET
WETLAND/WATERCOURSE AREA #2 ALTERED =	6 S.F.
UPLAND REVIEW AREA ALTERED =	0.11 AC

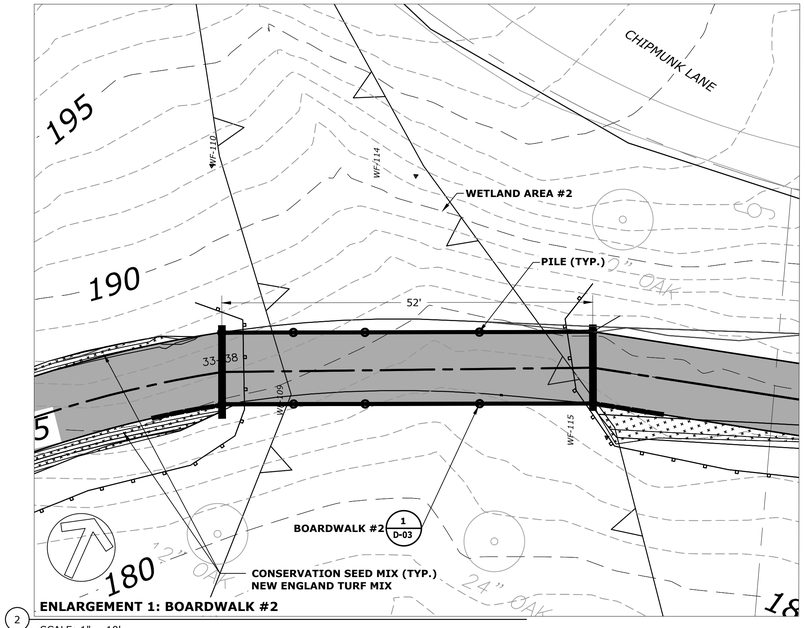

2 **ENLARGEMENT 1: BOARDWALK #2**

SCALE: 1" = 10'

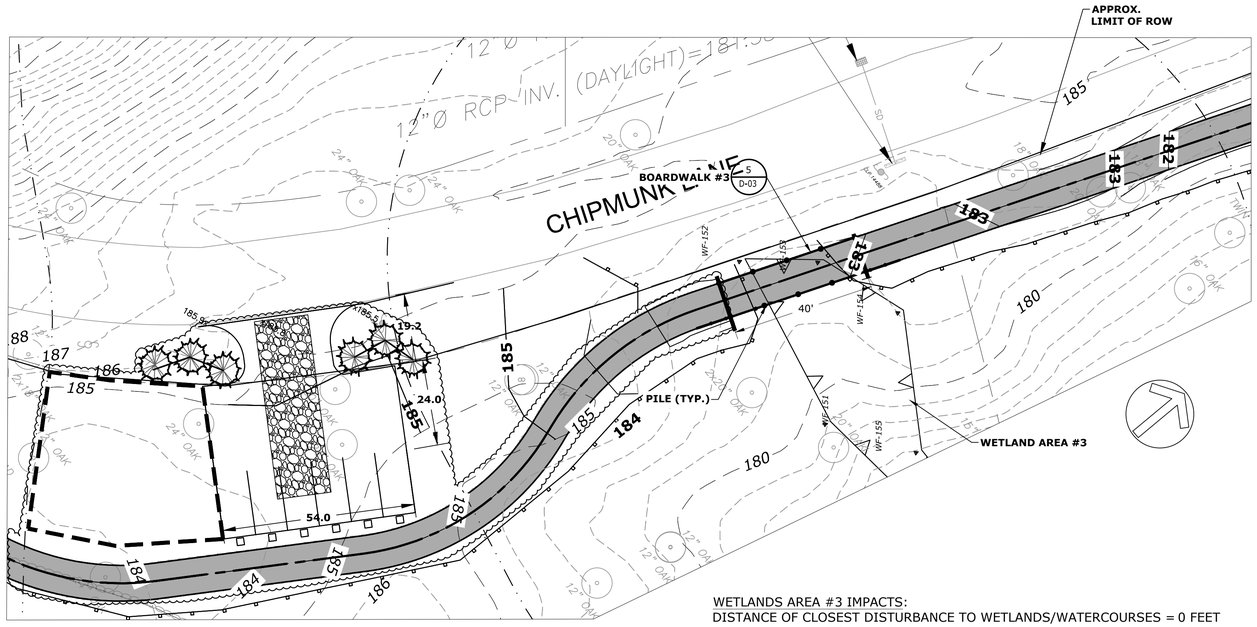

3 **ENLARGEMENT 2: GRAVEL PARKING AREA & BOARDWALK #3**

SCALE: 1" = 20'

WETLANDS AREA #3 IMPACTS:

DISTANCE OF CLOSEST DISTURBANCE TO WETLANDS/WATERCOURSES =	0 FEET
WETLAND/WATERCOURSE AREA ALTERED =	5 S.F.
UPLAND REVIEW AREA ALTERED =	0.05 AC

REV.	DATE	REVISION DESCRIPTION	SHEET NO.
	9/11/20	REVISE PARKING LOT AND TRAIL ALIGNMENT	
	4/01/19	REVISE GRADES	
	3/29/19	WETLANDS SUBMISSION	

DESIGNER/DRAFTER: M. PATE
CHECKED BY: A. DICAMILLO
SCALE: SCALE: AS NOTED

CITY OF NORWALK/ TOWN OF WILTON CONNECTICUT

Filename:

Stantec Consulting Services Inc.
55 Church Street, Suite 601
New Haven, CT
06510
Tel. 203.495.1645
Fax. 203.495.1652
www.stantec.com

PROJECT TITLE: **NORWALK RIVER VALLEY TRAIL 'WIL-WALK'**

CITY: **NORWALK & WILTON**

DRAWING TITLE: **TRAIL PLAN**

PROJECT NO.
DRAWING NO.
SHEET NO. **PLN-02**